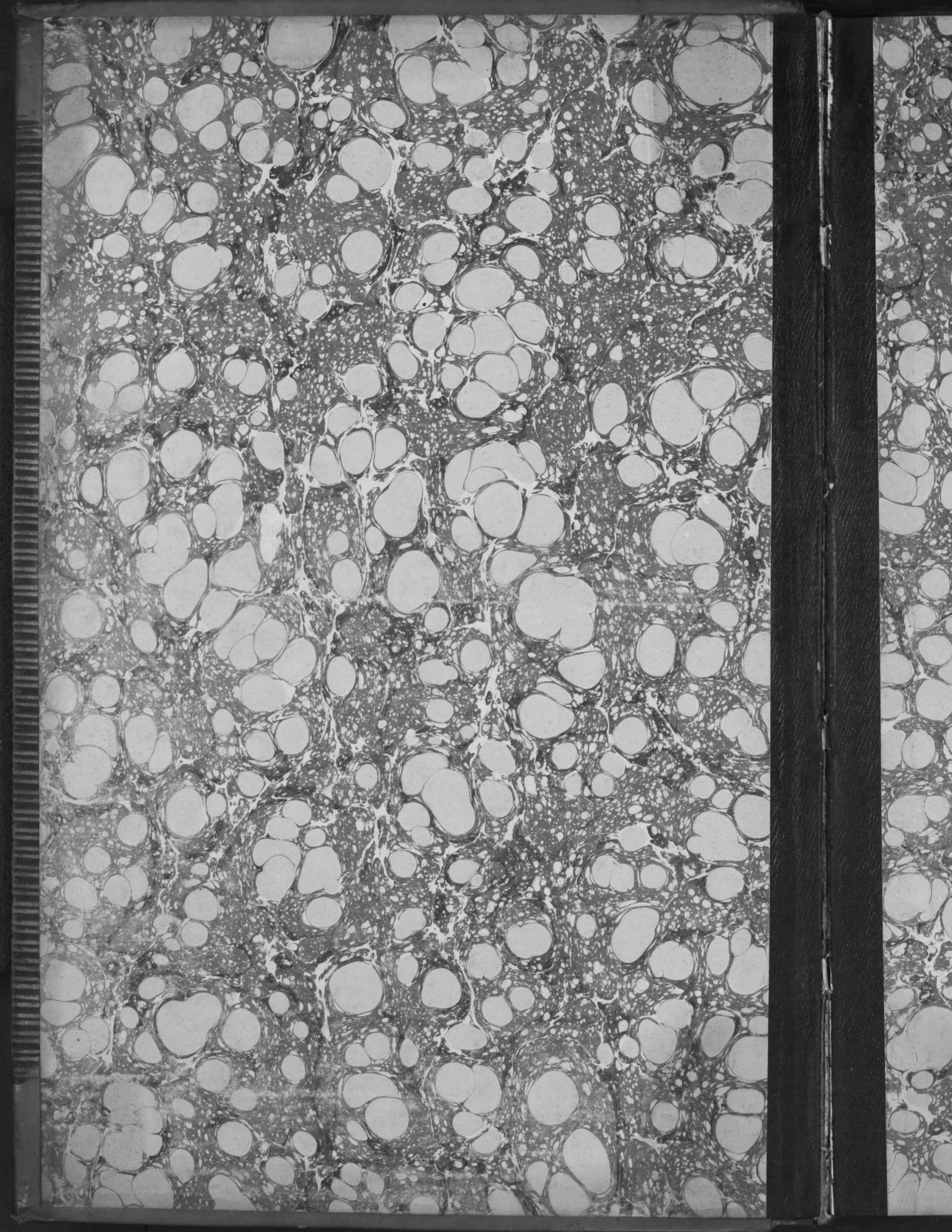
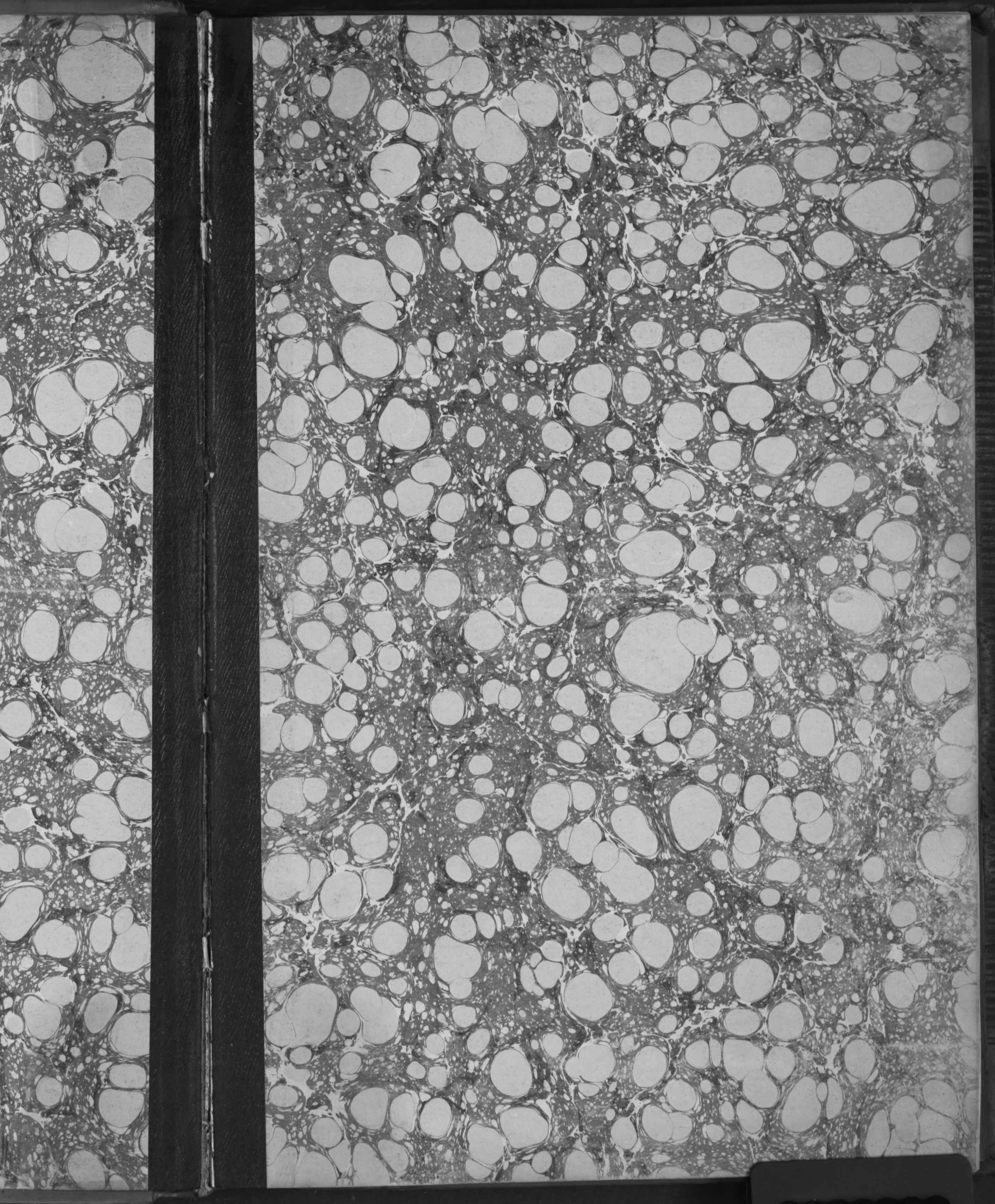


EDITOR  
RNPIC  
PPLICATE


UNION  
COUNTY





Welford 21

Allen 19











# Land Duplicate of Taxes for the Milford & Drim Station

# Road Improvement, First Annual Installment, 1867.

Owners Names	No. of Entry	Original Acreage	Original Proprietors	No. of Acres Taxed.	Total Assessment.
Dunn Robert L.	12165	600	Samuel Smith	598	380 06
Dean John	12748	14 3/4	W Dun	14 3/4	7 97 4
Fullington James	6312	800	B. Apperson	179	632 16 5
"	7189	800	James Barrett	196	2 01 46 5
"	7967	175	Robert Green	66 1/2	44 81 5
"	8775	628	Scruggs & Dun	128	43 56
"	4746	200	Wm. Heath	184	91 70 6
"	7926	260	J. Scruggs	26	8 50 6
"	7987	726 3/4	Scruggs & Smith	70	23 51 3
"	7925	900	Scruggs & Graham	14	4 7 5
"	8151	120	Nathan Hines	12 1/2	10 20
"	5291	200	Thomas Holt	49	16 67 4
"	4807	455 3/4	O Smith	289	69 83
"	5265	700	Robert Means	51 1/8	27 84 2
"	8174	580	Dun Holt & Co	75 1/2	51 38 8
Fullington Martha J.	4733	283	Stanton & Bayley	45 3/4	19 5 74 2
"	6312	800	B. Apperson	6	
Fairfield Abner	9591	100	W Dun	27 1/4	83 09
Ferry Patrick	9798	102 1/3	J. Posthous	11	20 20 7
Ferry Michael	6312	800	B. Apperson	3	16 33 5
Gilopie J. H.	5312	800	B. Apperson	63 1/2	110 25 5
"	7020	820	Means & Ladd	190	654 75 5
Lipson Samuel	7798	112 1/2	Dun & Posthous	5 3/4	21 88 9
Lansbur Adam	4735	550	Stanton & Bayley	1 1/2	28 58
Lord Thomas H.	7789	800	J. Barrett	1 1/2	2 03
Lewisold Obeciah 2'	6312	800	B. Apperson	1/2	14 29
Lipson Samuel	9591	100	W Dun	2 3/8	9 03 9
total					2771 06 9

Annual Installment.	December Payment. 1867.	June Payment. 1868.	Delinquencies on December Duplicate.	Penalty of 20 per cent. on Delinquencies.	Total June payment. 1868.	Remarks.
126686	63343	63343				
2658	1329	1329				Acc. Dr. Nathan Howard Top Sale Jan 21 1868
210722	105361	105361				
67155	33577	33577				
14938	7469	7469				
1452	726	726				
30568	15284	15284				
2835	1417	1417				
7937	3968	3968				
1585	0792	792				
340	170	170				
5558	2779	2779				
23276	11638	11638				
9281	464	464				
17129	8564	8564				
65247	32623	32623				
27696	13848	13848				
6735	3367	3367				
5445	2722	2722				
36752	18376	18376				
218252	109126	109126				
7296	3648	3648				
9526	4763	4763				
0676	335	335				
4765	2381	2381				
3013	1506	1506				
total						923689

179) 63216  
 537  
 257  
 495  
 560

(35-2)

# Land Duplicate of Taxes for the Milford & Irwin Station

# Road Improvement, First Annual Installment, 1867.

Owners Names	No of Entry	Original Locality	Original Proprietors	No. of Acres Taxed.	Total Assessment.	Annual Installment.	December Payment, 1867.	June Payment, 1868.	Delinquencies on December Duplicate.	Penalty of 20 per cent. on Delinquencies.	Total June payment, 1868.	Remarks.
Will Aaron (heirs)	2285		Graham Dunn & Co	185 1/2	53 09 5	17 69 8	8 84 5	8 84 9				
Howard Nathan	407	400	Dunn & Reed	38	22 43 3	7 47 7	3 73 8	3 73 8				
"	7822	3337	A. Walk	335	13 61 3	4 53 7	2 26 3	2 26 3				
"	9898	1024 1/2	J. Poythress	847 1/2	140 42	4 5 81	23 40 5	23 40 5				
Hopkins Benj (heirs)	4836	400	Dunn & Reed	100	42 53 2	14 17 7	7 08 8	7 08 8				
Hopkins Benj (widow)	4772	500	R. Means	40	130 68	43 56	21 78	21 78				
Hill Waterman	4195		Graham, Green & Co	201	18 74 3	5 24 7	3 12 3	3 12 3				
Howard Keller	9798	1024 1/2	J. Poythress	41	49 00 5	16 33 5	8 16 7	8 16 7				
Hammond Joseph	8523	869	J. Johnson	10	7 96 2	2 55 4	1 32 7	1 32 7				
Howard William	4735	283	Stanton & Bayler	77	251 55 9	83 85 5	41 92 6	41 92 6				
Howard Nathan	7837	284	A. Walk	43	29 25 8	9 75 5	4 87 6	4 87 6				
Howard William (heirs)	4735	983	Stanton & Bayler	12 1/2	41 54 8	13 88 3	6 94 1	6 94 1				
"	5863	550	C. M. Bayler	22	47 52 6	15 84 2	7 92 1	7 92 1				
"	5475	100	H. Montgomery	100	217 25 6	72 41 8	36 20 9	36 20 9				
"	5301	200	R. Means	150	386 59 5	128 86 5	64 43 2	64 43 2				
Howard Nancy	4735	983	Stanton & Bayler	15 1/2	50 63 9	16 87 8	8 43 9	8 43 9				
Hattaway E. P.	5708	210	James Calloway	175	325 67 2	108 55 7	54 27 8	54 27 8				
"	9798	1024 1/2	J. Poythress	370 1/2	348 21 4	116 07 1	58 03 5	58 03 5				
Howard Aaron (heirs)	4491	1500	Thomas Moore	40	12 24 5	4 08 2	2 04 1	2 04 1				
Hemingsway Farmer	5265	700	R. Means	21	11 04 7	3 68 2	1 84 1	1 84 1				
"	7789	800	J. Canott	90 1/2	140 36	46 78 6	23 39 3	23 39 3				
Hammond Orin	8523	869	J. Johnson	90	61 25	20 42	10 21	10 21				
"	8523	869	"	125	104 13 3	34 71 1	17 35 5	17 35 5				
Harrington Benj (heirs)	4467	500	Robinson & Fulton	91	247 74 8	82 58 3	41 29 1	41 29 1				
Howard Nancy	6312	300	R. Apperson	11	108 90	36 30	18 15	18 15				
Hardman Alva	6312	300	"	1	43 55	14 52	7 26	7 26				
Heminger Elizabeth A.	4735	550	Stanton & Bayler	15 1/2	43 56	14 52	7 26	7 26				
Irwin Amos	4769	200	D. M. Arthur		36 74 8	12 24 9	6 12 4	6 12 4				
Kimball Hiram D.	4227	466	Kees & Cole	158	161 71 7	53 90 6	26 95 3	26 95 3				
Kimball Thomas M.	9896	95	W. Dunn	38	12 92 3	4 30 7	2 15 3	2 15 3				
"	4227	366	R. Kees	265 1/2	112 53	37 51	18 75 5	18 75 5				
Locke John S. (heirs)	7789	800	J. Canott	28 1/2	38 79 3	12 93 1	6 46 5	6 46 5				
"	5265	700	R. Means	28 1/2	38 79 3	12 93 1	6 46 5	6 46 5				
Locke Louisa	4467	500	Robinson & Fulton	20	27 22 5	9 07 5	4 53 2	4 53 2				
					3378 56 2	1136 12 1						

260  
 347 1/2  
 294 3/4  
 77  
 271 3/4  
 15 1/2  
 387 1/4  
 995 20  
 224  
 221 2  
 193 8-  
 277 0  
 250 9  
 693 00  
 25-155-  
 944 55-  
 150 65  
 995 20  
 28-7  
 247 75- (270)  
 152  
 657  
 637  
 285

Land Duplicate of Taxes for the Milford Prison Station

Road Improvement, First Annual Installment, 1867.

Owner's Name	No. of Acres Taxed.	Original Proprietors	Total Assessment.	Annual Installment.	December Payment, 1867.	June Payment, 1868.	Delinquencies on December Duplicate.	Penalty of 20 per cent. on Delinquencies.	Total June payment, 1868.	Remarks.
Locke Louisa	7789	800 p Parrott	75 102 088	34 029		17 014				
Miller C. B.	6312	300 R. Apperson	73 230 045	76 652		38 341				1/2 left in 2 <sup>nd</sup> entry
Moore James A.	8523	859 Johnson & Co	146 12 257	4 086		2 043				
Moore Alfred C.	8523	867 1/2 " "	11 1 089	0 863		18 1				
Morris William	7785	100 p. Galloway	75 10 20	3 40		1 70				
" "	7753	279 Grahams & Dun	100 43 944	15 315		7 657				
Miller J. C. Jr	7735	383 Stanton & Bayler	227 75 564 5	251 882		125 941				
Montan R. C.	5726	1000 R. Young	156 1/2 67 397	22 466		11 23 3				
Miller J. C.	6312	300 R. Apperson	75 19 058	6 353		3 176				190.
Nelson Joseph	7735	383 Stanton & Bayler	227 19 058	6 353		3 176				
Parthmore F.	4807	466 1/2 O. Smith	50 5 094	1 69 8		8 49				
Phillips John C.	7789	800 p Parrott	1 1/2 1 874	56 5		28 2				
Powers William	6812	300 R. Apperson	75 16 535	5 445		2 72 2				
Rice Sally	8414	368 W. Dunn	23 1/2 15 99 5	5 33 2		5 66 6				
Reed John 3 <sup>d</sup>	7728	1024 1/2 p. Parthross	65 1/2 197 39 9	65 79 9		32 89 9				
" " "	8152	220 H. Whiting	167 45 5 202	151 73 4		75 86 7				
" " "	8523	887 p. Johnson & Co	57 85 541	28 44 7		14 22 3				
" " "	5255	700 R. Means	73 25 9 061	86 35 4		43 17 7				
" " "	5708	200 p. Galloway Jr	2 1/2 7 58 1	2 46		1 23				
" " "	12166	600 S. Smith	2 2 98 9	0 99 6		4 9 8				
" " "	5127	150 A. Kerr	12 18 15	6 05		3 12 5				
" " "	7818	484 Cole & Walke	16 1/2 23 24 4	7 74 8		3 87 4				
Riddle James	7738	1124 1/2 Daniel Parthross	17 1/2 61 97 6	20 65 9		10 32 9				
" " "	9591	W. Dunn	2 1/2 11 21 7	3 73 9		1 86 9				
" " "	"	"	5 1/2 23 49 8	7 83 3		3 91 6				
Robinson Warren C.	5255	700 R. Means	115 1/2 245 63	81 87 6		40 93 8				All Co Nathan Howard Jan 21 1868 Tax sale
" " "	7492	500 Robinson & Futton	7 1/2 18 19 4	6 06 5		3 13 2				" " " " " " " " " " " "
Reed Crawford	8152	220 H. Whiting	55 17 9 68 5	59 89 5		29 94 7				
Reed Allen	7467	500 Robinson & Futton	45 122 51 3	40 83 7		20 41 8				
			3013 584	1004461						

Land Duplicate of Taxes for the Milford & Iron Station

Road Improvement, First Annual Installment, 1867.

Owner's Name	No. of Entry	Original Assessment	Original Proprietors	No. of Acres Taxed.	Total Assessment.	Annual Installment.	December Payment, 1867.	June Payment, 1868.	Delinquencies on December Duplicate.	Penalty of 20 per cent. on Delinquencies.	Total June payment, 1868.	Remarks.
Spain Edward	5127	150	A Kerr	70	92 565	30 855		15 427				
"	7577	651	Dun & Kerr	668	89 903	29 968		14 984				
Smith Oron	7771	80	W Dun	48	29 403	9 801		4 90				
"	5038	80	J. Gallaway Jr	111 1/2	50 989	16 996		8 498				
Stokes Herman	9798	102 1/2	J. Posthous	224 1/2	619 097	206 365		103 183				
Snoedross James B.	5312	300	R Apperson	1 1/2	16 335	5 445		2 722				
"	5312	300	"	12 1/2	163 35	54 45		27 245				47) 1110.79
Scera Nathaniel	4804	324	J. Fowler	15	20 412	6 804		3 402				
Parpiningansom	4735	550	Stanton & Bayley	13	16 335	5 445		2 722				
Parpining Samuel	5312	300	R. Apperson	1/2	24 503	8 167		4 083				
Thurston Mary A.	8523	869 1/2	Robinson & Co	418 1/2	174 24	58 08		29 04				
Parpining Mary A.	4735	283	Stanton & Bayley	1	3 06	1 02		51				47) 140.74 (2)
Sibbatts J. W.	5726	1000	R. Young	477	1110 78	370 26		185 13				
"	7461	500	Robinson & Fulton	47	140 747	46 916		23 458				
Walke Anthony	9390	95	W Dun	67	19 396	6 465		3 232				
Walke William Jr	7770	284	A. Walke	48	26 947	8 982		4 491				
Walke C. C.	"	"	"	41	24 164	8 055		4 027				
Walke Arthur	"	"	"	41	23 293	7 764		3 882				
Walke Francis	"	"	"	88	23 293	7 764		3 882				
Walke Mary	"	"	"	38	28 447	9 482		4 741				
Walke William	"	"	"	85	98	33		165				
Walke Susan L.	"	"	"	45 1/2	28 06	9 35		4 675				
Woodworth A. A.	7789	800	J. Parrott	278 3/4	691 975	230 658		115 329				
"	7467	500	Robinson & Fulton	117 1/2	653 678	217 893		108 946				
Williams John (him)	5265	700	R. Means	133 1/2	87 193	29 084		14 532				
"	7467	590	Walke & Co	122	332 423	110 808		55 404				
Winget Luther	5265	700	R. Means	83 1/2	113 317	37 772		18 886				
"	7789	800	J. Parrott	44 3/4	42 483	14 161		7 08				
"	7789	1500	Means & Parrott	95	130 68	4 356		2 178				
Witter Elijah	7422	2337	A. Walke	444 3/4	68 063	22 688		11 344				
Witter Albert B.	7435	284	A. Walke	40	13 613	4 588		2 269				
Woodworth A. A.	5726	1000	R. Young	57 1/2	63 501	21 167		10 583				
Watson David	5726	1000	"	89 1/2	385 24	128 413		54 206				
Williams John & Ben. H.	5265	700	R. Means	100 1/2	71 644	23 881		11 94				
Whitmore parent	7789	1100	Parrott & Pett	138	15 065	5 022		2 511				
			total		5395 172	1798,390						

47) 1110.79

47) 140.74 (2)

47) 1110.79 (2 35 -)

942

1689

1413

2748

450) 1345 - (3)

13 5-0

127) 332 42 (1)

122

2104

Land Duplicate of Taxes for the Milford & Union Station

Road Improvement, First Annual Installment, 1867.

Owner's Name	New Acres	Was Outside	Original Proprietors	No. of Acres Taxed.	Total Assessment.	Annual Installment.	December Payment, 1867.	June Payment, 1868.	Delinquencies on December Duplicate.	Penalty of 20 per cent. on Delinquencies.	Total June payment, 1868.	Remarks.
Burnham Elizabeth	51		A Kerr	38	43 56	14 52	7 26					
Boslan Aaron		30-31	" "	1	4 07 8	1 35 9	6 7 9					
Burnham Henry (decd)			" "	1 1/4	3 26 7	1 08 9	5 4 2					
Blake Henry W.	50		" "	1/2	43 56	14 52	7 26					All to W. H. Blake
Baker J. D.		82	" "	1/2	2 72 3	0 90 8	4 5 4					
" " "	26		all		34 45	18 15	9 0 5					
Bower Jane	7		8 1/2		21 78	7 26	3 6 8					
" " "	6		10 1/2		5 44 5	1 81 5	9 0 7					
Burnham J. B. & H. C.	37		all		5 44 5	1 81 5	9 0 7					
Boslan Aaron	27		all		43 56	14 52	7 26					
Blake Henry W.			None									
Clifford Timothy	47		A Kerr	18	9 54 7	13 18 2	1 5 9 1					
Cowan Miranda		10	" "	4	32 67	10 8 9	5 44 5					
" " "	103		" "	1/2	21 78	7 26	3 6 3					
Coe Mary S.	40		10 1/2		38 11 5	12 70 5	6 35 2					
Cassil John	4		all		8 16 8	2 72 3	1 3 6 1					
" " "	28		10 3/4		32 67	10 8 9	5 44 5					
Crosan Miranda	98		Mill Reserve No 3		38 11 5	12 70 5	6 35 2					
" " "	99		" " " 4		21 78	7 26	3 6 3					
Cochem David	56		all		2 17 8	0 72 6	3 6 3					
Deane John		178 18	J. Pytheross	4 1/8	18 51 3	6 17 1	3 0 8 5					All to Nathan Howard Pay Jan 21 1868
Dorsey Thomas		15	" "	1	21 78	7 26	3 6 3					
Ert Charles			A Kerr	1/2	98.01	32 67	16 35 5					
" " "			" "	1/2								
Egan Daniel	46		" "	5/32	10 8 9	3 6 3	1 81 5					
Evans Martha			" "	1 3/4	19 05 6	6 35 2	3 12 6					
					601 14							
						2013 71						

Land Duplicate of Taxes for the Milford & Perwin Station

Road Improvement, First Annual Installment, 1867.

Owner's Name	New Number		Original Proprietor's	No. of Acres Taxed.	Total Assessment.	Annual Installment.	December Payment, 1867.	June Payment, 1868.	Delinquencies on December Duplicate.	Penalty of 20 per cent. on Delinquencies.	Total June payment, 1868.	Remarks.
	In Lot	Out Lot										
Fairfield Asa			A Kerr	20	49 00 5	16 33 5	8 16 7					
Fullington Garwood	101		Mill Reserve Nos 2 & 7		1 63 35	54 45	27 22 5					
Fairfield Asa	96		" " No 1		81 67 5	27 22 5	13 61 2					
Gibson Catherine			A Kerr	1	10 89	3 63	1 81 5					
Green Ellen			" "	1 1/2	38 11 5	12 70 5	6 35 7					
Green James			W Dunn	4 3/4	20 69 1	6 89 7	3 44 8					
Greenwood French	72		" "	1/32	5 44 5	1 81 5	9 07					
" "	78 7/16		" "	9/15	10 89	3 63	1 81					
Gibson Nancy A.	75 7/16		David S Kerr	1 2/10	13 61 3	4 53 7	2 26 8					
Lage Ambrose B.			A. Kerr	1/5	37 12							
" " "			" "	1/4	32 67	10 89	5 44 5					
" " "			" "	1/4	32 67	10 89	5 44 5					
" " "	3		E 1/2		32 67	10 89	5 44 5					
" " "	9		W 1/2		32 67	10 89	5 44 5					
Lilspie J. W.	8		All		19 05 8	6 33 3	3 17 6					
" " "	9		E 1/2		1 35 5	0 45 1	22 5					
Gibson William	35		All		21 78	7 25	3 63					
Green James	55		"		2 72 3	0 90 8	45 4					
Hambert Maria A.		2	All		32 67	10 89	5 44					
Hartut Maria J.		48 5	Kerr & Poythress	8 1/10	87 12	29 04	14 52					
Hopkins Benjamin	40		E 1/2		40 83 8	13 61 3	6 85 6					
Hattymann Joseph	31		All		16 33 5	5 44 5	2 72 2					
Lawton Jesse	57		"		27 22 5	9 07 5	4 53 7					
" "	58		"		3 26 7	1 08 9	54 4					
League Maranda	47		A Kerr	1/4	19 05 8	6 33 3	3 17 6					
Lambert Wendell		13	W Dunn	2 1/8	43 55	14 52	7 26					
Lamy Mary Jane	102		A Kerr	1/4	32 67	10 89	5 44 5					
Locke Benjamin	6		E 1/2		32 67	10 89	5 44 5					
Locke Abel W.	15		E 1/2		27 22 5	9 07 5	4 33 7					
Lawton Jesse	61		All		10 89	3 63 0	1 81 5					
" "	62		"		3 26 7	1 08 9	54 4					
" "	63		"		2 72 3	0 90 8	45 4					
" "	64		"		2 17 8	0 72 6	36 8					
					918 29 3							
						302 09 7						

Land Duplicate of Taxes for the *Malboro' & Brown Station*

Road Improvement, First Annual Installment, 1867.

Owners Names	New Numbers		Original Proprietors	No. of Acres Taxed.	Total Assessment.
	Inlet	Outlet			
Lanston Jesse		1	All		8 71 2
Monroe Mary	15		W 1/2		6 80
Mitchell John		20	Dun & Kerr	} 29 1/2	114 345
"		21	" " "		
"		22	" " "		
"		23	" " "		
"		24	" " "		
"		25	" " "		
"		26	" " "		
"	94		" " "	} 9 523	3 174
"	95		" " "		
Mitchell John Sr		33	A Kerr	1/2	5 445
Morris George	52		" "	1/8	27 225
Monroe L. P.			" "	3 1/16	38 115
Monroe L. P.			" "	1 5/8	27 225
Mr Donald Mary A.	65866		" "	3/8	32 67
Mitchell Dixon		29	" "	60/160	545
Marsh S. & Co.			Warehouse		120 575
Marsh R. P.	100		Mill Reserve No 5		59 995
Morse A. W.	11		all		38 115
Mason Simeon	3		all		43 56
Mitchell John Sr	24		all		65 34
"	25		all		10 89
Mitchell Dixon	30		1/4		65 34
Marsh Royal & Elizabeth	35		all		43 56
Marsh R. P.	42		"		13 613
"	43		"		5 445
"	44		"		5 445
"	45		"		2 178
Morse Alfred B.	54		"		3 267
Dugent Ann E.	5		all		32 67
Neal Henry	22		"		38 115
"	97		Mill Reserve No 2		43 56
Neal J. H.	2		W 1/2		21 78

953 953

Annual Installment.	December Payment. 1867.	June Payment. 1868.	Delinquencies on December Duplicate.	Penalty of 20 per cent. on Delinquencies.	Total June payment. 1868.	Remarks.
2 904	1 452					
2 266	1 133					
38 115	19 657					
3 174	1 587					
1 815	907					
9 075	4 537					
12 705	6 352					
9 075	4 537					
10 89	5 445					
182	091					
63 525	31 762					
19 968	9 984					
12 705	6 352					
14 52	7 26					
21 78	10 89					
3 63	1 815					
21 78	10 89					
14 52	7 26					
4 588	2 269					
1 815	907					
1 815	907					
0 726	363					
1 089	544					
10 89	5 445					
12 705	6 352					
14 52	7 26					
7 26	3 63					
317 984						

Land Duplicate of Taxes for the *Highland & Iowa Station*

Road Improvement, First Annual Installment, 1867.

Owner Names	New Numbers		Original Proprietors	No. of Acres Taxed.	Total Assessment.
	Andst	outlet			
Pathman Elizabeth	16		all		19 05 8
Phillips Milford	18		"		38 11 5
Pugre Sumner	19		"		35 39 3
Reed R. D.			A Kerr	19	41 38 2
Reed John		34	" "	$\frac{96}{160}$	10 89
" "	48		" "	$\frac{79}{160}$	70 78 5
Rose Warren	18	8-9	" "	$\frac{47}{160}$	35 39 3
Riddle James	18-79	6-7	Sam <sup>l</sup> Kerr	$\frac{67}{160}$	4 07 8
Reynolds Sarah	104		A Kerr	$\frac{15}{160}$	38 11 5
Railroad C. C. & B. branch		11	" "	$\frac{17}{160}$	10 89
Riddle James	17		all		38 11 5
Rose Warren	20		"		49 00 5
Reynolds E. L.	38		"		6 81 2
Reed James	23		"		43 56
Reed John	41		"		6 81 1
Reed Mary A.	32		"		27 22 5
Reed Wilson	53		"		4 35 6
" "	59		"		2 72 3
Riddle Mary	60		"		2 17 8
Stewart A. W. hockey	<del>85-86-87</del> 88-89-90		Sam <sup>l</sup> Kerr	$\frac{153}{160}$	19 05 8
Stewart Mary Ann	67		A Kerr	$\frac{14}{160}$	10 89
Stewart Alfred	83-84		Sam <sup>l</sup> Kerr	$\frac{6}{160}$	5 44 5
Stokes Henry		12	A Kerr	$\frac{158}{160}$	54 45
Stewart Clarina	73-74		Sam <sup>l</sup> Kerr	$\frac{128}{160}$	27 22 5
Swartz Lizzie H.	92-93		A Kerr	$\frac{12}{160}$	24 50 3
Sprague Catherine	59		" "	$\frac{74}{160}$	16 33 5
Sturmathan Mary	33		all		21 78
Smadley Catherine	16		"		5 44 5
Stewart S. W. Cloughan	1		S. E. Kerr		81 67 5

751 69

Annual Installment.	December Payment, 1867.	June Payment, 1868.	Delinquencies on December Duplicate.	Penalty of 20 per cent. on Delinquencies.	Total June payment, 1868.	Remarks.
6 35 3	3 17 6					
12 70 5	6 35 2					
11 79 8	5 89 9					
13 79 4	6 89 7					
3 63	1 81 5					
23 59 5	11 79 7					
11 79 8	5 89 9					
1 35 9	6 79					
12 70 5	6 35 2					
3 63	1 81 5					
12 70 5	6 35 2					
16 33 5	8 16 7					
2 27 1	1 13 5					
14 52	7 26					
2 27	1 13 5					
9 07 5	4 53 7					
1 45 2	7 26					
0 90 8	4 54					
0 72 6	3 63					1328 71
6 35 3	3 17 6					923 70
3 63	1 81 5					1124 10
1 81 5	9 07					1004 46
18 15	9 07 5					1798 39
9 07 5	4 53 7					201 37
8 16 8	4 08 4					300 10
5 44 5	2 72 2					317 98
7 26	3 63					257 56
1 81 5	9 02					
27 22 5	13 61 2					

250 56



Land Duplicate of Taxes for the Milford & Iron Station

Road Improvement, First Annual Installment, 1867.

Owners Names	New Numbers		Original Proprietors	No. of Acres Taxed.	Total Assessment.
	Inlet	Outlet			
Townsend R. B.	1		1/4 of N.W. 1/6		21 78
Woods, W. W.			A Kerr	2/3	5 44 5
Webb Matthias	87-82		Sam <sup>d</sup> Kerr	100/160	16 33 5
Walden E. H.		27-28	A Kerr	75/160	5 45
" " "	91		" "	1/4	5 44 5
Williams & Bennett		14	" "	2/100	13 61 3
Wright Wm. M.		7	" "	7/12	21 78
Weller & Moore			" "	7/20	
Wether Elijah	12		all	16 1/4	125 23 5
" "	13		"		27 22 5
Whelpley James B.	28		E 7/5		4 07 8
" "	29		all		21 78
Walke Virginia E.	7		W 1/2		10 89
Walden E. H.	30		1/4 of E side		21 78
Webb Dwight	31		all		5 44 5
	32		all		70 78 5
					81 67 5

Annual Installment.	December Payment, 1867.	June Payment, 1868.	Delinquencies on December Duplicate.	Penalty of 20 per cent. on Delinquencies.	Total June payment, 1868.	Remarks.
7 26	3 63					
1 81 5	907					
5 44 5	2 72 2					
0 18 2	09 1					
1 81 5	907					
4 53 8	2 26 9					
7 26	3 63					
41 74 5	20 87 2					
9 07 5	4 58 7					
1 35 6	67 8					
7 26	3 63					
3 63	1 81 5					
7 26	3 63					
1 81 5	907					
23 59 5	11 79 7					
27 22 5	13 61 2					

453 88 6

151 27 8

200 57 1  
 72 07 26 9  
 74 0 2 6 4 0  
 05 89 7 6

Land Duplicate of Taxes for the N. Lewisburg Derby

Road Improvement, First Annual Installment, 1867.

Owner Names	No. of Acres Taxed.	Total Assessment.	Annual Installment.	December Payment 1867.	June Payment 1868.	Delinquencies on December Duplicate.	Penalty of 20 per cent. on Delinquencies.	Total June payment 1868.	Remarks.
Adair John	3163	141 90 8	35 477	17 738					
Arden William	12744	230 62 2	57 655	28 827					
" "	3581	486 94 8	121 737	60 868					
Betz Daniel	102	28 56	7 14	3 57					
" "	2833	97 99 5	17 999	8 999					
" "	2833	5 95	1 488	7 44					
Bales Wm. S.	3163	710 78 7	177 697	88 844					
" "	4880	278 70	68 425	34 212					
Bales William	158	74 37 5	18 594	9 297					
Burgentine C.	158	2 38	5 95	2 97					
Burroughs A. C. W. Jenkins	3749	11 90	2 975	1 487					
Bennet William & Co	3151	45 22	11 305	5 652					
Cargill Elisha	4933	155 29 5	38 824	19 412					
Cline Jacob	158	71 40	17 85	8 925					
Cray Harriet	3581	416 50	104 125	52 062					
Cray E. W.	2070	78							
Cookley Daniel	102	55 39 2	13 923	6 961					
Clark Caleb	2833	178 50	44 625	22 312					
Cline Elizabeth	2981	43							
Cray Harriet		5 95	1 488	7 44					
Dunforth J. M.	7772	21 42	5 355	2 677					
Dawson James	2833	2 38	5 95	2 97					
Dawson John		11 90	2 975	1 487					
Edwards Henry	4880	53 55	13 388	6 694					
Epps John	3581	148 75	37 188	18 594					
Epps J. S.	2981	17 49 8	4 378	2 186					
Epps Thomas	2981	9 81 8	2 454	1 227					
" "		6 69	1 67	84					
Ford Grief	158	11 90	3 975	1 987					
Fell Joseph	1502	393 41 7	98 353	49 176					
		3688 307	1212 769	909 579					

Land Duplicate of Taxes for the N. Lewisburg Darts

Road Improvement, First Annual Installment, 1867.

Owner Name	No. of Entry	Original Quantity	Original Proprietors	No. of Acres Taxed.	Total Assessment.	Annual Installment.	December Payment, 1867.	June Payment, 1868.	Delinquencies on December Duplicate.	Penalty of 20 per cent. on Delinquencies.	Total June payment, 1868.	Remarks.
Water Course												
Griff Wm. S.	12242 12252	140	Dart Evans & Wittes	3 1/2	3 57	892		446				
" " "	158	1200	Dart Creek C Simms	78	46 41	11 60		5 80				
Holzerop Wm. Jr	2833	1000	" " P. Mansfield	100	89 25	22312		11156				
Holzerop Abraham	2833	1000	" " " "	145	173 74	31935 43235		15968 21717				
Huffman Reuben	3749	500	" " J. Solomon	30	8 92 5	2 231		1 115				
Huffman Mary W. C.	3749	500	" " " "	30	10 71	2 68		1 34				
Hazen Wm. P.	3749	500	" " " "	190	67 83	16958		8479				
Holzerop P. F.	3581 3749	1500	" " L. Sullivan & Oldeman	50	119 00	2975		14875				
Huffman C.	4605	320	" " John Berthier	14	1 19	298		149				
" " "	4880	250	" " John Hays	25	20 23	5058		2529				
Holzerop John	158	1200	" " C. Simms	25	14 87 5	3719		1859				
Holzerop William	158	1200	" " " "	57	41 65	10412		5206				
Hitchinson John	1502	300	" " J. Dennis	7	27 07 3	6768		3384				
Hains John W.	3681	1000	" " L. Sullivan	134 1/2	503 01 8	125753		62876				
Hains William (Jr)	3681	1000	" " " "	100	398 65	99662		49831				
Holzerop Albert	102	740	" " W. Whiting	8 1/4	5 95	1488		744				
Holzerop Daniel	102	740	" " " "	31	22 13 4	5533		2766				
Burkeep Wm. (Jr)	3581	1000	" " L. Sullivan	100	398 65	99662		49831				
Johnson Benjamin	158	1200	" " C. Simms	37 7/8	10 41 3	2603		1301				
Knepper Jonathan	3681	1000	" " L. Sullivan	100	357 00	89 25		44625				
" " "	158	1200	" " C. Simms	10 1/2	24 99	6248		3124				
" " "	3153	800	" " R. Stephenson	53	208 13 1	52032		26016				
Kennedy J. N.	158	1200	" " C. Simms	10	4 96	119		595				
Kennedy James	158	1200	" " " "	7 1/2	106 86 2	26718		13359				

2665 00 5

666 257

# Land Duplicate of Taxes for the N. Lewisburg & Darby

# Road Improvement, First Annual Installment, 1867.

Owner Name	No. of Entry	Original Locality	Original Owner	Original Proprietors	No. of Acres Taxed.	Total Assessment.	Annual Installment.	December Payment, 1867.	June Payment, 1868.	Delinquencies on December Duplicate.	Penalty of 20 per cent. on Delinquencies.	Total June payment, 1868.	Remarks.
Martin Erasmus	158	1200	Darby	C. Simms	50 47 1/2	11 90	2 975	1 487					
Moore Charles	3153	800	"	R. Stephenson	89	116 02 5	2 9 006	14 503					
"	3881	250	"	John Hays	115	137 37 8	3 9 344	19 572					
Moore Reuben	158	1200	"	C. Simms	55	16 85 5	4 016	2 008					
McClung Isaac	2833	1500	"	P. Mansfield	98	87 45 5	21 866	10 933					
"	2981	1000	"	A. Tarborn	25	5 95	1 238	619					
Patrick William	12081 12144	82	"	Syn & Clark	18	85 68	21 42	10 71					
"	3881	1000	"	L. Sullivant	20	78 54	19 635	9 817					
Poling Sarah	2981	1000	"	A. Tarborn	25	5 95	1 488	744					
Poling James (hus)	2981	1000	"	"	36	8 55 8	2 142	1 071					
Poling J.					27	5 42 5	1 655	800					half off by order of the Board of Commis.
Stokes John W.	12242 12252	140	"	Evans & Winters	23	15 42 2	4 105	2 052					
"	4506	820	"	J. Sulcher	28	17 99 2	4 998	2 499					
Spain D. W.	158	1200	"	C. Simms	38	59 50	14 875	7 487					
"	3881	1000	"	L. Sullivant	84	11 67 2	4 418	2 204					
"	3881 3749	1500	"	Sullivant & Coleman	38 1/2	69 02	17 255	8 627					
Spain John	3772	1000	"	W. Drum	36	19 63 5	4 909	2 454					
Spain Thomas	1502	200	"	J. Denny	35	141 37 2	35 343	17 671					
Spain George B.	1512	300	"	"	18	81 39 6	20 349	10 174					
Spain S. W.	13881 3749	1500	"	L. Sullivant & Coleman	45	101 74 5	25 436	12 718					
"	3749	500	"	J. Coleman	52	77 35	19 338	9 669					
Spain Saml W.	3881 3749	1500	"	L. Sullivant & Coleman	100	190 41	47 60	23 80					
Spain Levi E.	3749	500	"	J. Coleman	38	18 08 8	4 522	2 261					
"	3749	500	"	"	30	14 28	3 57	1 785					
Spain Alanson	3749	500	"	"	100	23 80	5 95	2 975					
Stratten Mary	3749	500	"	"	30	11 90	2 975	1 487					
Spain Cleland	3749	500	"	"	35 1/2	16 65	4 165	2 082					
"	2981	1000	"	A. Tarborn	41	9 15 8	2 439	1 219					
State of Ohio	2833	1000	"	P. Mansfield	16	12 00							
Teahan Michael	12242 12252	140	"	Evans & Winters	15	8 92 5	2 281	1 115					
Wilson G.	158	1200	"	C. Simms	38	9 04 4	2 251	1 13					
Wood James	3881	1000	"	L. Sullivant	98 1/2	378 95 6	94 739	47 369					
Wood Adolphus	3881	1000	"	"	100	398 65	99 662	49 831					
Woodell Samuel	3749	500	"	J. Coleman	15	7 14	1 785	892					
"	4880	250	"	John Hays	5 1/4	9 52	2 38	1 19					
"	158	1200	"	C. Simms	84 1/4	143 99	35 998	17 999					
						425 16 2	6062 90	20 091	2182 12				

Land Duplicate of Taxes for the Milford & Amis

Road Improvement, First Annual Installment, 1867.

Owner's Name	Orig. Entry	Orig. Locality	Original Proprietor	No. of Acres Taxed.	Total Assessment.	Annual Installment.	December Payment, 1867.	June Payment, 1868.	Delinquencies on December Duplicate.	Penalty of 20 per cent. on Delinquencies.	Total June payment, 1868.	Remarks.
Arnold Oliver	6372	783	James Spencer & Co	18 1/2	91,675	2722 5		16,348				
" " "	4727 5307 5291 7157	320	Sam <sup>l</sup> Holt	5-2 1/2	4903							
Blake J. H.	7784	130	J. Galloway Jr	17	4,622	1 54 1						
Burham J <sup>sr</sup> E	7737 8913 7471	1500	L. Moore	33 1/4	51,855	17 28 8						464 1/2 acres to Henry Bunker 33 1/2 acres to E. Burham
Ballon George W	7822	3387	A. Hall & A. Jones	100	1,772	6 27						
Bates Archibald	5210 5211		Graham James	164 3/4	56,012	1 5 67						
" "	2214	368	George Durr	44 1/2	22,627	7 54 3						
" "	7967	195	R. Goun	43 1/2	38,889	12 96 3						
" "	4769	200	D. W. Thur	5-7	73,058	24 36						
" "	5469 7677		McArthur and Amis	5-8	73,580	24 52						
" "	7189 7023	920	Ladd and Parrott	146 1/2	179,467	59 82 2						
Burham Olga	7491	1500	Thomas Moore	38	21,444	7 14 3						
Burham R. B. & S. S.	27524	152	Jos. Messenburg	40	12,244 5	4 08 2						
Burham Harvey	41735	280	St. Paul and Boyler	37 1/4	54,455	18 15						
Baker J. O.	9798	1026	J. Pothrop	47 1/2	133,223	44 41						
" "	8153	220	H. Whiting	13	28,856							
Bland Peter	12238	185	W. Durr	104	18,167	9 9 1 6						
" "	8158	94	Graham	104 1/2		6 05 6						
" "	3211	200	L. Sullivan	72 1/2	272	9 1						
Burham N. N.	5205	700	E. Meaus	77 1/2	138,672	179 5 3						
" "	7492 5467	500	Robinson	132 1/2								
Burham Eliza	9494	400	W. Durr	165	200,155	100 05						
Bland John	7771 12339	150	W. Durr	133 1/2	152,111	50 70						
Burham Daniel	5726	1000	J. R. Young	2-1 1/2	21 78	7 26						
Burham Anna C.	58103 7491	1500	L. Nurse	67 1/2	102,555	34 85						
Burham Elizabeth	2	2		32 1/4	50,444	16 81 4						
Blake M. H.	9798	1026	J. Pothrop	104	44,855	14 95						
Connor John	9798	1024 1/2	J. Pothrop	47 1/2	43,800	14 60						
" "	7406	200	David Corning	330	153,429	57 15 6						
Connor & Tibbatts	5708	200	Galloway Jr	106	143,748	47 94 9						
Culbertson J. C.	5708 4798	1224 1/2	Galloway Pothrop	301	992,756	330 91 6						
Cranston John	7494 7491	650	Durr	223 1/4	455,588	157 96						
" "	9798	1024 1/2	J. Pothrop	33 1/2	118,096	39 39 8						

Land Duplicate of Taxes for the Milford & Inman

Road Improvement, First Annual Installment, 1867.

Owner's Name	Original Entry	Original Quantity	Original Proprietors	No. of Acres Taxed.	Total Assessment.	Annual Installment.	December Payment. 1867.	June Payment. 1868.	Delinquencies on December Duplicate.	Penalty of 20 per cent. on Delinquencies.	Total June payment. 1868.	Remarks.
Dim Robert J	1246	600	Samuel Smith	5.98	382.06	126.68	63.34	3				
Dean John	12748	1433	W D me	14.73	7.974	2.65	1.32	9				
Fullington James	7789	500	J Perrott	1/2	1.694	5.65	2.83					
Fullington James	6312	300	R Apperson	179	632.145	210.72	105.36	1				
"	7789	800	James Smith	196	201.405	167.15	38.57	7				
"	7967	195	Robert Goum	6.64	44.815	14.93	7.46	9				
"	7729	628	Samuel Dine	128	43.56	14.52	7.26					
"	8414	628	Samuel Dine	128	43.56	14.52	7.26					
"	4946	200	W H Heath	184	91.706	30.56	15.28	4				
"	7926	260	J D Samuels	25	8.506	2.83	1.41	7				
"	7926	720	Samuel & Smith	70	23.813	7.93	3.96	8				
"	7414	905	Nathan Hine	14	4.755	1.58	.79	3				
"	7926	905	Nathan Hine	14	4.755	1.58	.79	3				
"	8157	120	Thomas Holt	13 1/2	10.20	3.40	1.70	0				
"	5291	200	C Smith	49	16.174	5.39	2.77	9				
"	4807	466 2/3	Robert Means	2.99	6.873	2.32	1.16	3				
"	5765	700	Samuel Graham	5.11	27.842	9.28	4.64	0				
"	5765	700	Samuel Graham	5.11	27.842	9.28	4.64	0				
Fullington Martha J	4735	283	Dim Holt & Co	7.52	57.388	17.12	8.56	4				
"	6212	200	Stanton Bagley	4.73	195.742	68.24	32.62	3				
"	6212	200	R Apperson	6								
Fairfield Abner	9541	100	R Dine	3.77	83.09	27.69	13.84	7				
Fury Patrick	9778	1024 1/2	J Potyosp	11	2.0207	6.73	3.36	7				
Fury Michael	6312	300	R Apperson	4.2	16.335	5.44	2.72	2				
Gilispie J H	6312	300	R Apperson	6.52	110.250	36.75	18.37	6				
"	5301	320	Means & Ladd	190	654.755	218.25	109.12	6				
"	9026	320	Means & Ladd	190	654.755	218.25	109.12	6				
Gibson Samuel	9541	1124 1/2	Dim & Potyosp	5.34	21.889	7.29	3.64	8				
Gardner Adam	4735	530	Stanton Bagley	7.6	28.58	9.52	4.76	3				
Gron Thomas H	7789	500	J Perrott	1 1/2	2.03	6.76	3.38					
Griswold Obadiah	6312	300	R Apperson	1/2	14.21	4.76	2.38	1				
Gibson Samuel	9541	100	R Dine	3.78	9.239	3.01	1.50	6				

See to Mrs John Walker

Land Duplicate of Taxes for the

Road Improvement, First Annual Installment, 1867.

Owners Names	No. of Acres Taxed.	Original Property	Total Assessment.	Annual Installment.	December Payment, 1867.	June Payment, 1868.	Delinquencies on December Duplicate.	Penalty of 20 per cent. on Delinquencies.	Total June payment, 1868.	Remarks.
Will (hus)	185 3/4	Graham David	53.09 5-	17 68 9	8 84 9					
* Howard Nathan	33	Sum + Red	22.43 3	7 47 7	3 73 8					
"	28 1/2	A. Walk	32.33 3	10 77 8	5 38 8					
"	84 7/8	J. Pothrop	140.42 0	46 81 0	23 40 5-					
Howard Nathan	148	A. Walk	128.23 2	47 77 3	4 87 4					
Hopkins Benj (hus)	100	Sum + Red	42.53 2	14 17 7	7 08 8					
Hopkins Benj (widow)	40	R. Means	130.68	16 33 5-	8 16 7					
Hill Natuman	6 00	Graham David	18.74 3	6 24 7	3 08 3					
Howard Helene	41	J. Pothrop	47.00 5-	16 33 8-	8 16 7					
Hammond Joseph	10	J. Johnson	7.96 2	2 68 4	1 33 7					
Howard William	12 1/4	Stanton Bayle	41.64 8	13 38 3	6 24 1					
Howard William (hus)	20	T. M. Bayle	47.52 6	15 84 3	7 92 1					
"	100	H. Montgomerie	217.25 6	72 41 8	36 20 9					
"	150	Stanton Bayle	386.59 5-	128 86 7	64 48 2					
"	77	R. Means	257.55 9	83 84 3	41 92 6					
Howard Nancy	15 1/2	Stanton Bayle	50.63 9	16 87 6	8 43 8					
Hathway C. P.	176	James Gallaway	325.67 2	108 55 7	54 27 8					
"	340 3/4	J. Pothrop	346.21 4	116 07 1	58 03 5-					
Howard Olson (hus)	40	Thomas Moore	12.24 5-	4 05 2	2 04 1					
Hamming Farming	31	T. Meigs	11.04 7	3 68 2	1 84 1					
"	90 1/2	J. Parrott	140.36 0	46 78 6	23 37 3					
Hammond Orin	20	J. Johnson	20.13 3	6 71 1	3 35 6					
"	90	J. Johnson	61.25 0	20 42 0	10 21 0					
Harrington Benj (hus)	91	Johnson & Fulton	247.74 8	82 58 3	41 29 1					
Howard Nancy	11	R. Apperun	108.90 0	36 30 0	18 15 0					
Hardiman Otha	1	R. Apperun	43.56 0	14 52	7 26					
Hamming Elizabeth	10 1/2	Stanton Bayle	43.56	14 52	7 26					
Orin Amaya	30	D. McArthur	36.74 8	12 24 9	6 12 4					
Kimball Hiram	158	Reyes & Cole	161.71 7	53 90 6	26 95 3					
Kimball Truman	38	W. Sum	12.92 3	4 20 7	2 18 3					
"	265 1/2	R. Reyes	112.53 0	37 61	18 76 5-					
Locke John J. (hus)	23 1/2	J. Parrott	38.79 3	12 93 1	6 46 5-					
"	33 1/2	R. Means	38.79 3	12 93 1	6 46 5-					
Locke Lucia	20	Johnson & Fulton	37.26 5-	9 07 5-	4 53 7					

Land Duplicate of Taxes for the

Road Improvement, First Annual Installment, 1867.

			No. of Acres Taxed.	Total Assessment.	Annual Installment.	December Payment, 1867.	June Payment, 1868.	Delinquencies on December Duplicate.	Penalty of 20 per cent. on Delinquencies.	Total June payment, 1868.	Remarks.
<i>Crossroads</i>	<i>No. of Original Entry</i>	<i>Quantity</i>		<i>Original Proprietor</i>							
Locke Louisa	7789	800		J Parrott	75	102.84	34.029	17.014			
Miller E. B.	6312	300		P Apperson	73 1/2	230.045	76.682	38.341			
Morse farm a	8523	869		Johnson & Co	146	12.257	4.016	2.013			
Morse Alpa	8523	869 1/2		Johnson & Co	11 3/4	1.089	36.3	18.1			
Moodie Williams	7735	100		Graham & Co	75	10.200	340.0	170.0			
" " "	8153	279		J Halloway	107	45.244	15.315	7.657			
Miller J. G. Jr	4735	383		Stanton & Bayler	337	755.645	251.883	125.941			
Mutton R. G.	7142	1000		R. Wood	165 3/4	67.397	22.469	<del>11.469</del>			
Miller J. G.	6312	300		P Apperson	73	19.058	635.3	317.6			
Nelson Joseph	4735	383		Stanton & Bayler	1/2	19.058	635.3	317.6			
Parthmore J.	4807	466 1/2		O Smith	50	5.097	1.698	849			
Powers William	6812	300		P Apperson	1/2	16.330	574.5	272.2			
Rice Sally	8414	368		A Dine	23 1/2	15.990	5.332	2.666			
Rud John 3rd	9798	1024 1/2		J. Pothy & Co	65 1/2	197.399	65.799	32.899			
" " "	8152	220		H. Whiting	164	455.20	151.734	75.867			
" " "	8523	887		J. Johnson & Co	57	81.341	28.447	14.223			
" " "	5265	700		J. Means	93	259.061	86.354	43.177			
" " "	5708	200		J. Halloway Jr	2 1/2	7.381	246	123.0			
" " "	12166	600		O Smith	3	2.989	99.6	49.8			
" " "	5127	150		A. New	12 1/8	18.150	605.0	302.5			
" " "	4818	464		Colie & Walke	16 1/4	23.244	774.8	387.4			
Riddle James	15907	1124 1/2		D. M. & Pothy & Co	17 1/2	61.976	20.659	10.329			
" " "	9591			A. D. M.	23 3/4	11.217	3.739	1.869			
" " "	"	"		" " "	5 3/4	23.499	783.3	391.6			
Robinson Warren	5265	700		J. Means							
" " "	7492	500		Robinson & Fallon							
Rud Crawford	9461	200		H. Whiting	55	171.645	59.895	29.947			
Rud Allen	8152	200		H. Whiting	45	122.513	40.837	20.418			
" " "	7492	500		Robinson & Fallon							
" " "	9461	500		Robinson & Fallon							



Land Duplicate of Taxes for the

Road Improvement, First Annual Installment, 1867.

Owner's Name	No. of Acres Taxed	Total Assessment	Annual Installment	December Payment, 1867	June Payment, 1868	Delinquencies on December Duplicate	Penalty of 20 per cent. on Delinquencies	Total June payment, 1868	Remarks
Spain Edward	5727	138	70	92.56 5-	30 85 5-	15 42 7			
" "	5727	150	66 1/2	87.90 3	29 96 8	14 98 4			
Smith Oron	1771	80	48	24.48 3	9 52 1	4 90 5-			
" "	5038	80	111 1/2	50.98 9	16 99 6	8 49 8			
Dickie Hiram	9798	1024 1/2	20 1/2	56.24 5-	18 80 8	7 40 4			
Snodgrass James B	6312	200	1 3/4	16.33 5-	5 44 5-	2 72 2			
" " "	6312	300	1 2/3	16.33 5-	5 44 5-	2 72 2			
Seva Nathaniel	4884	324	15	20.41 2	6 80 4	3 40 2			
Tarpung Eugene	4735	550	16	16.33 5-	5 45 5-	2 72 2			
Tarpung Samuel	6312	200	1/2	24.50 3	8 16 7	4 88 3			
Thorman Mary D	8523	217 1/2	418 1/2	174.24 0	58 08 0	29 04			
Tarpung Mary A	4735	283	1	3.50	1 03	1 57 5-			
Tobatts J W	5726	1000	471	1110.75 5-	378 26	185 13	Not Paid		
" "	7492	500	47	140.74 7	46 91 6	23 48 8			
Walke William	8523	809	107	84.00 0	28 00	14 00 0			
Whitman Jared	4446	775 1/2	13 3/8	15.66 5-	5 12 2	2 57 1			
Walke Anthony	9370	95	57	19.39 6	6 46 5-	3 23 2			
Walke Abigail J	7774	2500	45	26.94 7	8 98 2	4 49 1			
Walke B L	7836	"	41	24.10 4	8 05 5-	4 02 7			
Walke Arhus	"	"	41	23.29 3	7 76 4	3 88 2			
Walke Francis	"	"	38	23.29 3	7 76 4	3 88 2			
Walke Mary	"	"	38	25.44 7	9 48 2	4 74 1			
Walke William	"	"	35	9 8	33	16 5-			
Walke Susan	"	"	45 1/2	25.00	9 35	4 67 5-			
Woodworth A.A	7789	800	278 1/2	691.97 5-	230 65 8	115 32 9			
" " "	7492	500	171 1/2	683.67 8	217 89 3	108 94 6			
Williams John (hins)	5265	700	133	87.19 3	29 76 4	14 53 2			
" " "	7149	590	122	332.42 3	110 80 8	55 40 4			
Wright Luther	5265	700	83 1/4	113.31 7	37 77 2	18 85 6			
" " "	7789	800	44 3/4	112.48 3	14 16 1	7 08 5-			
" " "	5265	1500	96	120.68	43 56	21 78			
Witter Elizabeth	7782	323 1/2	114 1/4	88.76 3	26 68 8	11 34 4			
Witter Albert B	7770	284	48	13.61 3	4 53 6	2 26 9			
Woodworth A.A	5726	1000	57 1/4	63.50 1	21 16 7	10 58 3			
Watson David	"	"	39 5/8	388.24 0	128 41 3	64 20 8			
Williams John (hins)	5265	700	100 1/4	76.64 4	23 88 1	11 92 5-			



Land Duplicate of Taxes for the

Road Improvement, First Annual Installment, 1867.

	Acres	No. of Acres Taxed.	Total Assessment.	Annual Installment.	December Payment. 1867.	June Payment. 1868.	Delinquencies on December Duplicate.	Penalty of 20 per cent. on Delinquencies.	Total June payment. 1868.	Remarks.
Ann Jones	51		43							
Burham Elizabeth	51		43 56	14 52	7 26					
Boylan Aaron			4 07 8	1 35 9						
Burham Harvey (heir)			3 26 7	1 06 7						
Blake Henry W	50		43 56	14 52						
Baker J. O		22	2 72 3	1 36 4						
" " "	26		5 44 5	1 87 5						
Bowen Jane	7 1/2		2 17 8	7 26						
" " "	6		5 44 5	1 87 5						
Burham G. B. & H. L.	37		5 44 5	1 87 5						
Boylan Aaron	27		43 56	14 52						
Clifford Timothy	47		9 54 7	3 18 2						
Cossan Hiram		10	32 67	10 89						
" " "	103		31 78	7 26						
" " "			38 11 5	12 70 5						
Coe Mary S	40									
Cassie John	4		8 16 8	2 72 3						
" " "	28		32 67	10 89						
Cossan Hiram	98		38 11 5	12 70 5						
" " "	99		31 78	7 26 3						
Cochran David	52		2 17 8	7 26						All to A Howard
Dean John	17		9 25 6	3 08 6						
" " "	18		9 25 6	3 08 6						
Dorey Thomas	15		2 17 3	7 26						
Erb Charles			98 01	32 67						
" " "			10 89	3 63						
Eagan David			19 05 6	6 35 2						
Ebens Martha	46									

John & Bay Williams  
All to M. H. Baker all to

All to A Howard

Land Duplicate of Taxes for the

Road Improvement, First Annual Installment, 1867.

		No. of Acres Taxed.	Total Assessment.	Annual Installment.	December Payment, 1867.	June Payment, 1868.	Delinquencies on December Duplicate.	Penalty of 20 per cent. on Delinquencies.	Total June payment, 1868.	Remarks.
<i>Onondus Adams</i>	<i>New Lot</i>									
<i>Hamfield Ameth</i>		96	<i>all</i> 51 67 5-	27 22 5-						
<i>Hamfield Ameth</i>			720 49 00 5-	16 33 5-						
<i>Hullington, Gammond &amp; Co</i>		101	<i>all</i> 153 35-	54 45-						
<i>Gabriel Catherine</i>			1 10 89	3 63						
<i>Gouin Ellen</i>			38 11 5-	12 70 5-						
<i>Gouin James</i>			20 69 1	6 89 7						
<i>" "</i>	55		2 72 3	7 90 8						
<i>Garnwood French</i>			5 44 5-	1 81 5-						
<i>" "</i>	72		10 89	3 63						
<i>Gibson Nancy D</i>	75-76		13 61 3	4 53 7						
<i>Gage Andrew D</i>	77-78									
<i>" " "</i>			32 67	10 89						
<i>" " "</i>										
<i>" " "</i>										
<i>" " "</i>			32 67	10 89						
<i>Lamoy Mary D</i>		9	<i>4/5-</i> 32 67	10 89						
<i>Gilispie J H</i>		8	19 05 8	6 35 3						
<i>" " "</i>		9	<i>2/5-</i> 1 35 5-	45 1						
<i>Gabriel William</i>		36	21 78	7 26						
<i>Harbert Maria D</i>		2	32 67	10 89						
<i>Harbert Maria</i>		455	87 12	29 04						
<i>Hopkins Benjamin</i>		40	40 83 8	13 61 3						
<i>Hallyman Joseph</i>		31	16 33 5-	5 44 5-						
<i>Lawton Jesse</i>		57	27 22 5-	9 07 5-						
<i>" "</i>		58	3 26 7	1 08 9						
<i>League Miranda</i>		49	19 05 8	6 35 3						
<i>Ledwith Wendell</i>		13	43 56	14 52						
<i>Lamoy Mary Jane</i>			32 67	10 89						
<i>Locke Benjamin</i>		6	32 67	10 89						
<i>Locke Able W</i>		15	27 22 5-	9 07 5-						
<i>Lawton Jesse</i>		61	10 89	3 63 0						
<i>" "</i>		62	32 67	1 08 2						
<i>" "</i>		63	37 2 3	10 8						
<i>" "</i>		64	2 17 8	7 2 6						

Land Duplicate of Taxes for the

Road Improvement, First Annual Installment, 1867.

			No. of Acres Taxed.	Total Assessment.	Annual Installment.	December Payment, 1867.	June Payment, 1868.	Delinquencies on December Duplicate.	Penalty of 20 per cent. on Delinquencies.	Total June payment, 1868.	Remarks.
<i>Owner James Junior Assessor</i>											
Lowton	Jessie	1		all	8 77	2 95	2 95				
Morse					6 50						
Morse	Mary	15		all	6 50	3 26	3 26				
Mitchell	John	20		all							
"	"	21		"							
"	"	22		"							
"	"	23		"	114 34 5			38 11 5			
"	"	24		"							
"	"	25		"							
"	"	26		"							
"	"	94		"	9 52 3			3 17 4			
"	"	95		"	27 22 5			9 61 5			
"	"	33		"	5 44 5			1 81 5			
Morris	George	52		"	27 22 5			9 07 5			
Morse	L P	6		"	38 11 5			12 70 5			
Morse	G P	7		"	37 22 5			9 07 5			
McDonald	Mary A	65 26		"	32 67			10 89			
Mitchell	Dixon	29		"	54 5			16 2			
Marsh	J J & Co			Warehouse	190 57 5			63 52 5			
Mann	A P	100		all	59 59 5			19 96 5			
Man	Surey	3		"	43 56			14 52			
Morse	A W	11		"	38 11 5			12 70 5			
Mitchell	John Sr	24		"	65 34			21 78			
"	"	25		"	10 89			3 63			
Mitchell	Dixon	30		13/14	65 34			21 78			
Marsh	Loyal & Elizabeth	35		all	43 56			14 52			
Mann	A P	42		"	13 61			4 83 8			
"	"	43		"	8 44 5			1 81 5			
"	"	44		"	5 47 5			1 81 5			
"	"	45		"	2 17 8			72 6			
Morse	Alfred P	54		"	3 26 7			1 08 9			
Auger	MM E	5		all	32 67			10 89			
Neal	Henry	22		"	38 11 5			12 70 5			
"	"	27		"	43 56			14 52			
Neal	J H	2		"	21 78			7 26			

Land Duplicate of Taxes for the

Road Improvement, First Annual Installment, 1867.

			No. of Acres Taxed.	Total Assessment.	Annual Installment.	December Payment, 1867.	June Payment, 1868.	Delinquencies on December Duplicate.	Penalty of 20 per cent. on Delinquencies.	Total June payment, 1868.	Remarks.
<i>Omnia Annus Intra Oct. 1867</i>											
	Patmore Elizabeth	10		all	19 05-8		6 35-3				
	Phillips Milford	18		"	38 11-5		12 70-5				
	Payne Sumner	19		"	35-39-3		11 79-8				
	Reed R D			a / Rev	19	41 38-2		13 79-4			
	Reed John			" "	1/100	10 89		3 63			
	" "	48		all		70 78-5		23 59-5			
	Rose Warren		89	a Rev	4 39	35-39-3		11 79-8			
	" "	20		all		44 00		16 33-5			
run	Riddle James	79		a / Rev	6 1/100	4 07-2		1 35-9			All to Ground & Welsh
	" "	17		all		38 11-5		12 70-5			
	Reynolds Sarah	104		"		38 11-5		12 70-5			
	Rails Road (both back)		11	"	1/4	10 89		3 63			
	Reynolds E L	38		"		6 81-2		2 27-1			
	Reed James	23		"		43 56		14 5-2			
	Reed John	41		"		6 81-2		2 27-1			
	Reed Mary A	32		"		27 22-5		9 07-5			
	Reed Mildred	53		"		4 35-6		1 48-2			
	" "	59		"		27 2-3		9 0-8			
	Riddle Mary	65		"		2-17		72-1			
	Stewart A & M. Rocky	85.80 97.88 59.90		all		19 05-8		6 35-3			
x	Stewart Mary Ann	67		all		10 89		3 63			
x	Stewart Alfred	88.84		all		5 44-5		1 81-5			
	Stokes Hiram		12	all	1/60	5 44-5		1 81-5			
x	Stewart Clarina	73.74		all		27 22-		9 07-5			
	Swartz Lizzie H	92.93		"		24 50-3		8 16-6			
	Sprague Catherine	69		"		16 33-5		5 44-5			
	Stranahan Mary	33		"		21 78		7 26			
	Smadly Catharine	16		"		5 44-5		1 81-5			
	Stewart & McLaughan	1		"		81 67-5		37 22-5			

Land Duplicate of Taxes for the

Road Improvement, First Annual Installment, 1867.

			No. of Acres Taxed.	Total Assessment.	Annual Installment.	December Payment. 1867.	June Payment. 1868.	Delinquencies on December Duplicate.	Penalty of 20 per cent. on Delinquencies.	Total June payment. 1868.	Remarks.
<i>Omnes Names</i>	<i>in</i>	<i>out</i>									
	<i>Dot</i>	<i>Dot</i>									
Tomman R B	1			1/2 of A. W. 1/6	21 78		7 26				
Woods N. N				all	5,445		1 81 5-				
Welsh Mathias	21			Sum + 1/2	16,335		5 44 5-				
Walden E. H			2728	all	5 45		1 82				
"	91			all	5 44 5		1 81 5-				
Williams Mrs Bennett			14	all	13,673		4 53 8				
Hinger W. M			7	all	3,178		7 26				
"				all							
Heller Mr Moore				all	125,235		1 41 74 5-				
Witten Elijah	12			all	27,225		9 07 5-				
"	13			all	4,078		1 35 6				
Whelpley James B	28			all	3,178		7 26				
"	29			all	15,89		3 63				
Walker Virginia E	7			all	3,178		7 26				all to A. Shears
Walden E. H	30			1/4 of a side	5,445		1 81 5-				
"	31			all	7,078 5		2 38 9 5-				
Abb Dwight	39			all	81,675		27 22 5-				

Land Duplicate of Taxes for the

Road Improvement, First Annual Installment, 1867.

				No. of Acres Taxed.	Total Assessment.	Annual Installment.	December Payment, 1867.	June Payment, 1868.	Delinquencies on December Duplicate.	Penalty of 20 per cent. on Delinquencies.	Total June payment, 1868.	Remarks.
<i>Crowley James</i>	<i>3163</i>	<i>500</i>	<i>Durby Crute</i>	<i>53</i>	<i>141 40 5</i>	<i>151 61 8</i>						
<i>Acher John</i>	<i>12081</i>		<i>R Stevens</i>			<i>35 47 7</i>						
<i>Andrus William</i>	<i>12744</i>	<i>82</i>	<i>Duncan &amp; Blake</i>	<i>51</i>	<i>230 62 2</i>	<i>57 65 0</i>						
<i>" "</i>	<i>3681</i>	<i>1022</i>	<i>L Sullivan</i>	<i>124</i>	<i>486 94 8</i>	<i>121 73 7</i>						
<i>Betty Frank J</i>				<i>32</i>		<i>15 23 2</i>						<i>Sis. Saw W &amp; Fair</i>
<i>Betty Daniel</i>	<i>102</i>	<i>742</i>	<i>H Whiting</i>	<i>40</i>	<i>28 56</i>	<i>7 14</i>						
<i>" "</i>	<i>2832</i>	<i>1071</i>	<i>P Mansfield</i>	<i>60 2/3</i>	<i>77 94 5</i>	<i>11 98 7</i>						
<i>" "</i>	<i>2832</i>	<i>1071</i>	<i>" "</i>	<i>1 3/8</i>								
<i>Bales W L</i>	<i>3163</i>	<i>500</i>	<i>R Stevenson</i>	<i>181</i>	<i>710 78 7</i>	<i>177 69 7</i>						
<i>" "</i>	<i>4881</i>	<i>282</i>	<i>R Hays</i>	<i>115</i>	<i>273 70</i>	<i>68 42 5</i>						
<i>Bales William</i>	<i>158</i>	<i>1200</i>	<i>C Sims</i>	<i>50</i>	<i>74 37 5</i>	<i>18 59 4</i>						
<i>Burgundine C</i>	<i>"</i>	<i>"</i>	<i>" "</i>	<i>10</i>	<i>2 38</i>	<i>59 5</i>						
<i>Burroughs A &amp; W Justice</i>	<i>3749</i>	<i>608</i>	<i>J Coleman</i>	<i>50</i>	<i>11 70</i>	<i>2 97 5</i>						
<i>Burnitt William Lee</i>	<i>3157</i>	<i>1000</i>	<i>A Carter</i>	<i>42 1/2</i>	<i>45 22</i>	<i>11 30 5</i>						
<i>Beck Sarah</i>	<i>2981</i>	<i>"</i>	<i>A Tarnor</i>	<i>25</i>	<i>5 95</i>	<i>1 48 8</i>						
<i>Bergill Olisha</i>	<i>4732</i>	<i>500</i>	<i>" "</i>	<i>111</i>	<i>155 29 5</i>	<i>38 82 4</i>						
<i>Blair Jacob</i>	<i>158</i>	<i>1200</i>	<i>L Sullivan</i>	<i>113</i>	<i>54 01</i>	<i>13 50 1</i>						
<i>Cravy Harriet</i>	<i>3681</i>	<i>1000</i>	<i>L Sullivan &amp; Mansfield</i>	<i>125</i>	<i>416 58</i>	<i>104 12 5</i>						
<i>Cravy Harriet</i>	<i>3681</i>	<i>2000</i>	<i>H Whiting</i>	<i>2</i>	<i>5 95</i>	<i>1 48 7</i>						
<i>Cravy J A</i>	<i>3681</i>	<i>2000</i>	<i>H Whiting</i>	<i>75</i>								
<i>Cooksey Daniel</i>	<i>102</i>	<i>740</i>	<i>P Mansfield</i>	<i>76</i>	<i>55 69 2</i>	<i>13 82 3</i>						
<i>Clark Galib</i>	<i>2832</i>	<i>1000</i>	<i>" "</i>	<i>84 2/3</i>	<i>128 50</i>	<i>32 12 5</i>						
<i>Blair Elizabeth</i>	<i>2971</i>	<i>1000</i>	<i>A Tarnor</i>	<i>43</i>								
<i>Cooper John J</i>	<i>158</i>	<i>1200</i>	<i>L Sullivan</i>	<i>37</i>	<i>17 39</i>	<i>4 34 7</i>						
<i>Dunforth J M</i>	<i>7772</i>	<i>100</i>	<i>W Sims</i>	<i>4</i>	<i>21 42</i>	<i>5 35 5</i>						
<i>Darwin James</i>	<i>2832</i>	<i>1000</i>	<i>P Mansfield</i>									
<i>Darwin John</i>				<i>50</i>	<i>96 70</i>	<i>2 92 5</i>						
<i>Edwards Henry</i>	<i>4881</i>	<i>282</i>	<i>John Hays</i>	<i>32 1/2</i>	<i>53 55</i>	<i>13 38 3</i>						
<i>Epps John</i>	<i>3681</i>	<i>1000</i>	<i>L Sullivan &amp; J Coleman</i>	<i>108</i>	<i>108 75</i>	<i>30 92 8</i>						
<i>Epps J B</i>	<i>2981</i>	<i>1000</i>	<i>A Tarnor</i>	<i>41 3/4</i>	<i>12 99 2</i>	<i>13 19 8</i>						
<i>Epps Thomas</i>	<i>"</i>	<i>"</i>	<i>" "</i>	<i>41 3/4</i>	<i>9 86 8</i>	<i>9 64 2</i>						
<i>Ford Gouf</i>	<i>158</i>	<i>1200</i>	<i>C Sims</i>	<i>51 3/3</i>	<i>11 90</i>	<i>3 97 5</i>						
<i>Hill Joseph</i>	<i>1502</i>	<i>200</i>	<i>James Denny</i>	<i>87</i>	<i>393 41 4</i>	<i>98 35 3</i>						
<i>Hoster Elizabeth</i>	<i>3681</i>	<i>100</i>	<i>L Sullivan</i>	<i>102</i>	<i>298 65 6</i>	<i>99 66 2</i>						



Land Duplicate of Taxes for the

Road Improvement, First Annual Installment, 1867.

Original		Original		No. of Acres Taxed.	Total Assessment.	Annual Installment.	December Payment, 1867.	June Payment, 1868.	Delinquencies on December Duplicate.	Penalty of 20 per cent. on Delinquencies.	Total June payment, 1868.	Remarks.
<i>Overman Adams</i>	<i>Self</i>	<i>Original</i>	<i>Original</i>									
<i>Grubbs Wm S</i>	<i>Entry</i>	<i>Security</i>	<i>Original</i>	<i>3 1/2</i>	<i>3 57</i>	<i>892</i>						
<i>" " "</i>	<i>12242</i>	<i>12262</i>	<i>1-1/2</i>	<i>3-1/2</i>	<i>3 57</i>	<i>892</i>						
<i>" " "</i>	<i>158</i>	<i>1200</i>	<i>" " "</i>	<i>78</i>	<i>46 41</i>	<i>1160</i>						
<i>Holycrop Wm J</i>	<i>2833</i>	<i>1000</i>	<i>" " "</i>	<i>100</i>	<i>89 25</i>	<i>22 31 2</i>						
<i>Holycrop Abraham</i>	<i>2833</i>	<i>1000</i>	<i>" " "</i>	<i>146</i>	<i>127 44</i>	<i>31 86 0</i>						
<i>Huffman Reuben</i>	<i>3749</i>	<i>600</i>	<i>" " "</i>	<i>20</i>	<i>8 92 5</i>	<i>2 23 1</i>						
<i>Huffman Mary W</i>	<i>3749</i>	<i>600</i>	<i>" " "</i>	<i>30</i>	<i>10 71</i>	<i>2 68 0</i>						
<i>Hays William P</i>	<i>3749</i>	<i>600</i>	<i>" " "</i>	<i>190</i>	<i>67 83</i>	<i>16 95 8</i>						
<i>Holycrop P. H</i>	<i>3681</i>	<i>3749</i>	<i>1000</i>	<i>" " "</i>	<i>L. Sullivan &amp; J. Solomon</i>	<i>50</i>	<i>119 00</i>	<i>29 75 0</i>				
<i>Huffman C</i>	<i>4606</i>	<i>320</i>	<i>" " "</i>	<i>14</i>	<i>1 19</i>	<i>29 8</i>						
<i>" " "</i>	<i>4880</i>	<i>250</i>	<i>" " "</i>	<i>20</i>	<i>20 23</i>	<i>5 05 7</i>						
<i>Holycrop John</i>	<i>158</i>	<i>1200</i>	<i>" " "</i>	<i>25</i>	<i>14 87 5</i>	<i>3 71 9</i>						
<i>Holycrop William</i>	<i>"</i>	<i>"</i>	<i>" " "</i>	<i>57</i>	<i>41 65</i>	<i>10 41 2</i>						
<i>Hutchinson John</i>	<i>1502</i>	<i>200</i>	<i>" " "</i>	<i>7</i>	<i>27 07 3</i>	<i>6 76 8</i>						
<i>Hains John W</i>	<i>3681</i>	<i>1000</i>	<i>" " "</i>	<i>L. Sullivan</i>	<i>134 1/2</i>	<i>503 01 3</i>	<i>125 78 3</i>					
<i>Hains William W</i>	<i>"</i>	<i>"</i>	<i>" " "</i>	<i>"</i>	<i>"</i>	<i>398 65</i>	<i>99 66 2</i>					
<i>Holycrop Albert</i>	<i>102</i>	<i>740</i>	<i>" " "</i>	<i>H. Whiting</i>	<i>84</i>	<i>5 95</i>	<i>1 48 8</i>					
<i>Holycrop David</i>	<i>9</i>	<i>9</i>	<i>" " "</i>	<i>4</i>	<i>4</i>	<i>22 13 4</i>	<i>5 53 3</i>					
<i>Suscep Wm (heir)</i>	<i>3681</i>	<i>1000</i>	<i>" " "</i>	<i>L. Sullivan</i>	<i>100</i>	<i>398 65</i>	<i>99 66 2</i>					
<i>Johnson Benjamin</i>	<i>158</i>	<i>1200</i>	<i>" " "</i>	<i>C. Simms</i>	<i>78 1/2</i>	<i>152 13</i>	<i>2 60 3</i>					
<i>Nepper Jonathan</i>	<i>3681</i>	<i>1000</i>	<i>" " "</i>	<i>L. Sullivan</i>	<i>100</i>	<i>357 00</i>	<i>89 25 0</i>					
<i>" " "</i>	<i>158</i>	<i>1200</i>	<i>" " "</i>	<i>C. Simms</i>	<i>104 1/2</i>	<i>24 99</i>	<i>6 24 8</i>					
<i>" " "</i>	<i>3163</i>	<i>1800</i>	<i>" " "</i>	<i>R. Stephens</i>	<i>53</i>	<i>208</i>	<i>5 2 03 2</i>					
<i>Kennedy J. N</i>	<i>158</i>	<i>1200</i>	<i>" " "</i>	<i>C. Simms</i>	<i>10</i>	<i>4 76</i>	<i>1 17 6</i>					
<i>Kennedy James</i>	<i>158</i>	<i>"</i>	<i>" " "</i>	<i>"</i>	<i>79 1/2</i>	<i>106 86 2</i>	<i>36 71 8</i>					

Land Duplicate of Taxes for the

Road Improvement, First Annual Installment, 1867.

	No. of Acres Taxed.	Total Assessment.			
<i>Original</i>					
Martin Everett	158	1200	Early Creek	L. Sullivan	PA 195
Morse Charles	2163	887	"	"	J. Stephens
"	4880	280	"	"	John Hays
Moore Remben	158	1200	"	"	L. Sullivan
McClung Isaac	2833	1000	"	"	P. Mansfield
"	2981	"	"	"	A. Tarbourn
Patrick William	12001 12244	82	"	"	Spencer Colville
"	3681	1000	"	"	L. Sullivan
x Poling Sarah	2981	"	"	"	A. Tarbourn
Poling James (hus)	"	"	"	"	"
Stokes John W	12242 12262	140	"	"	Crooks & Motters
"	4686	320	"	"	J. Spitzer
Spain D W	128	1200	"	"	L. Sullivan
"	3681	500	"	"	Sullivan & Coleman
"	367 3747	1600	"	"	C. Spence
Sparr John	7722	100	"	"	W. Durr
Spain Thomas	1502	300	"	"	J. Durr
Swayns Isaac B	"	"	"	"	"
Spain S W	13681 3749	1600	"	"	L. Sullivan & Coleman
"	3749	600	"	"	J. Coleman
Spain Aaron W	367 3747	1600	"	"	L. Sullivan & Coleman
Spain Levi E	3749	600	"	"	J. Coleman
"	"	"	"	"	"
Spain Alvin	300	"	"	"	"
Stratton Mary	"	"	"	"	"
Spain Cleburn	"	"	"	"	"
"	2981	1000	"	"	A. Tarbourn
Trabam Michael	12242 12262	140	"	"	Crooks & Motters
Wilson H	158	1200	"	"	C. Spence
Wood James	3681	1000	"	"	L. Sullivan
Wood Adolphus	"	"	"	"	"
Waddle Samuel	3749	600	"	"	J. Coleman
"	4880	280	"	"	John Hays
"	168	1200	"	"	C. Spence

Annual Installment.	December Payment, 1867.	June Payment, 1868.	Delinquencies on December Duplicate.	Penalty of 20 per cent. on Delinquencies.	Total June payment, 1868.	Remarks.
2 97 5						
29 00 0						
39 34 4						
4 07 6						
16 85 4						
2 14 2						
19 63 5						Should be Sarah Beck
8 56						
4 10 5						
14 94 4						
14 87 5						
4 41 8						
17 25 5						
4 90 9						
35 34 3						
20 34 9						
25 43 6						
12 33 8						
32 36 5						See Henry J. Bely
47 60						
4 52 2						
3 57						
5 95						
2 97 5						
4 16 5						
2 43 9						
2 22 1						
2 26 1						
94 73 9						Drop Poling 642.6 Taken off by Am... Whole amount 1867.95.0
1 78 5		89 2				
2 58		1 19 0				
35 98 8		17 99 9				
		21 08 6				

# Land Duplicate of Taxes for the Woburn & Milford

# Road Improvement, First Annual Installment, 1867.

		No. of Acres Taxed.	Total Assessment.	Annual Installment.	December Payment, 1867.	June Payment, 1868.	Delinquencies on December Duplicate.	Penalty of 20 per cent. on Delinquencies.	Total June payment, 1868.	Remarks.
	Owner Name	Acres	Assessment							
	Arnold Elizabeth	18 3/4	3 00	75-	38	57				
	Burham Daniel	74 1/2	17 00	425-	2 62	2 63				
	Burham R. St Phil	57 5/4	15 00	250-				31	21 78	
	Blake Moses H	97 7/8	5 00	125-				35-	17 00	
	Burham Elphes	58 2/3	15 00	375-					38 78	
	Burham H. J. & Ely	74 1/2	75 00	1875-					93 00	
	Burham Henry	47 3/5	2 00	50-					21 78	
	Burham N. H.	98 1/2	28 00	625-					114 78	
	Blake N. N.	63 1/2	1 00	25-					17	
	Conner John	74 0/6	155 00	3875-					131 78	
	Conner J. & J. B.	97 7/8	60 00	1500-					75-	
	Conner J. & J. B.	57 0/5	215 00	2500-					567	
	Cullerton J. B.	97 7/8	75 00	1875-					131 78	
	Craustin John	97 7/8	8 00	200-					572 5-	
	Leobert Isaac C	47 3/5	1 00	25-					189 03	
	Deau John	127 4/8	3 00	75-					150	
	Ferry Michael	63 1/2	1 00	25-					390	
	Fullington Charles	47 3/5	8 00	200-					370-	
	Fullington James	63 1/2	20 00	500-					15-3	
	Griswold O. E.	7 1/2	1 00	25-					15-0	110.
	Gilespie J. H.	53 1/4	15 00	370-					75-210	
	Northway May Ann	57 0/5	50 00	1250-					280	
	Howard Nathan	97 7/8	7 00	175-					73/2100	
	Howard W. Hens	54 7/5	13 00	325-					146	
		3-301	20 00	500-					644	
		47 3/5	3 00	75-					554	
		58 2/3	11 00	275-					600	
	Northway Deane P.	97 7/8	7 00	175-					544	
	Northway P. & S.	97 7/8	50 00	1250-					26	
	Howard William	47 3/5	11 00	275-						
	Howard Nancy	63 1/2	2 50	63-						
	Hopkins B. W. & S.	74 1/2	15 00	375-						
	Hardinan O.	63 1/2	1 00	25-						
	Holminger D. N.	47 3/5	1 00	25-						

Land Duplicate of Taxes for the Urbana & Sulphur

Road Improvement, First Annual Installment, 1867.

			No. of Acres Taxed.	Total Assessment.	Annual Installment.	December Payment, 1867.	June Payment, 1868.	Delinquencies on December Duplicate.	Penalty of 20 per cent. on Delinquencies.	Total June payment, 1868.	Remarks.
Oliver Adams	Paul Entry	100 2000									
Martin B. C	5726	1000		165 3/4 207 00	57 75-						
Martin Oliver P	7491	1520		40 152 00	37 50						
Nelson Joseph R	4735	283		1/2 1 00	25-						
Reed Allen	7492 7461	520		48 40 00	10 00						
Reed John	5708	200		J Gallows Sr 2 1/2 2 00	50						
	9798	1024		J Poythress 38 8 00	2 00						
	5265	700		Robert Means 30 5 20	1 25-						
Tilbatts J W	5726	1000		R Young 471 1258 00	314 50						
	7492 7461	500		Robinson & Fuller 578 47 125 00	31 75 - Not amount						
Tauping Reuben	4735	283		Stanton Bayly 1383 15 1 00	25-						
Tauping Samuel					25-						
Utter Elijah	7822	3327		Walk & Jones 1 00 150 00	37 50						
Underwood A A	5726	1000		R Young 57 11 00	2 75-						
	7492 7461	520		Robinson & Fuller 170 34 00	8 50						
	7784	800		J Parrell 280 56 00	14 00						
William John Lewis	7492	500		Walk & Co 122 31 00	9 75-						
William	7422	500		Robinson & Fuller 7 1/2 2 00	50						
	5265	700		E i 50 12 00	3 00						
Watson David	5726	1000		R Young 395 1/2 1095 00	233 75-						
Tauping May A	4735	283		Stanton Bayly 1 1 00	25-						
Powers William	6312	200		R Apperson 1/2 1 00	25-						

1191

































Paris Tp Land Duplicate of Taxes for the Marysville of Delaware

Road Improvement, First Annual Installment, 1867.

Owner's Name	No. of Acres Taxed.	Total Assessment.	No. of Acres Taxed.	Total Assessment.	Annual Installment.	December Payment, 1867.	June Payment, 1868.	Delinquencies on December Duplicate.	Penalty of 20 per cent. on Delinquencies.	Total June payment, 1868.	Remarks.
Andrews B	3357	1057	Ed Dause	1/2	7 88						
Brown Owen	3350 3352	1887	Ed Dause								
Belt Robert	3358	800	"	70	77 50					1 54	
Burns H J	3352	"	"	113	1243					2 49	
Mr 1857 Brown Aaron Dr Noah	"	"	"	86	75 68					15 14	
Mr 1857 Brown Aaron	3350	1057	"	114	313 50					62 70	
39918 Burns Alexander	"	"	"	380, 18	50	11 00				2 20	
"	3357	"	"	10	2 20					44	
"	2257	1000	"	1/2	11					3	
Basit John	3352	100	Ed Dause	43 3/4	72 18					14 43	
see Cole Mrs his	3357	1057	"	37 3/8	101 94					20 39	
Coleman George	2254	1000	"	122	13 42					2 68	
"	"	"	"	100	11 00					2 20	
Coleman John Adam	"	"	"	160	17 60					3 52	
Co to C Rail Road	"	"	"	20 1/2	56 65					11 33	
"	3350	1057	"	47 1/4	135 44					27 09	
"	"	"	"	65 1/2	150 13					36 02	
Dougherty B											
see Doughty Owens Patrick	3352	800	Ed Dause	1	11					2 55	
David David son	3357	1057	"	48 1/4	106 70					21 34	
Elliott Dudley	3357	1057	Ed Dause	6	11 55					2 31	
Freshwater W D	3350	800	"	87 1/2	24 00					4 81	
"	3357	1057	"	1	2 20					44	
Gibson Ab	3352	800	Ed Dause	3 1/4	33					7	
Gibson Mary	3350	1057	"	6	16 50					3 30	
Gibson W L	3357	"	"	6	13 20					2 64	
Gibbet N G	3350	"	"	10	27 50					5 50	
"	"	"	"	33 1/2	83 18					16 66	
Gibson John George	3357	"	"	48	12 81					2 52	
					1219 98					243 58	

Part of Land Duplicate of Taxes for the Municipality of Delaware

Road Improvement, First Annual Installment, 1867.

Owner's Name	Ordn Survey	Ordn No	Original Assessment	No. of Acres Taxed.	Total Assessment.	Annual Installment.	December	June	Delinquencies	Penalty of	Total	Remarks.
							Payment 1867.	Payment 1868.	on December Duplicate.	20 per cent. on Delinquencies.	June payment 1868.	
Hamilton C S	3351	1087		12	330	66						
Hampton A R	2252	1000		12 1/2	138	18						
Hawley Buck Eddy	3351	1087		50	8250	1650						
Kliver John	3352	800		108 3/4	1155	231						
Loughbrake Daniel	3357	1087		30	1650	330						
"	3353	800		100	3300	660						
"	2257	1087		2 2	17 1/2	3163	632					
Loughbrake Levi	2254	1000			1375	275						
Locks David	3352	1087										
McCarty W. T. Jr	3350	1087		214	588 50	117 70						
"	3352	800		40 1/2	353 32	70 66						
O'Donnell Patrick	1212	1087		6 1/2	536	107						
Olds G J	3353	800		100	1100	220						
Powers A J & Co	3357	1087		54 1/2	11990	2398						
Rice Harwin	3357	1087		43	9460	1892						
Roney J H	"	"		46 1/2	127 14	2544						
Rogers John C	3350	"		50	1100	220						
Rogers John Kippie	3351	"		67	3211	442						
Rogers N S & Co	3350	"		50	1100	220						
Rogers Deacon	"	"		149	3238	656						
Rogers Joseph	"	"	6350	56 1/2	1243	247						
Rupright Gottlieb	3352	800		185 1/4	2046	407						
Rupright John S	"	"		15 1/2	165	33						
Robinson John W	3353	"		212	5830	1166						
Robinson J W	3357	"		25	4125	825						
					1704 36	340 87						
					1704 46							

Part 4 Land Duplicate of Taxes for the *Marysville* Delaware

Road Improvement, First Annual Installment, 1867.

Owner Names	Qy	M	No. of Acres Taxed.	Total Assessment.	Annual Installment.	December Payment 1867.	June Payment 1868.	Delinquencies on December Duplicate.	Penalty of 20 per cent. on Delinquencies.	Total June payment 1868.	Remarks.
<i>Orly Reports</i>											
<i>Spider Philip</i>	3357	1087	25	1375	275						
	4072	600	150	825	165						
<i>Spindrop W. Whilby</i>	3357	1087	7	308	62						
<i>Spink Julia Alice</i>	0	-	10	330	66						
<i>Smith James</i>	3353	800	4	88	18						
<i>Smith Andrew</i>	2226	1000	10	110	22						
<i>Spidner M</i>	2254	-	39	429	84						
<i>Spidner John M</i>	3350	1087	103	2266	453						
<i>Spidner George</i>	-	2	205	4510	902						
<i>St John Michael</i>	-	-	14 1/2	39 1/2	79 1/2						
<i>Stewart John M</i>	4072	600	200	1100	220						
<i>Spider J. M. D. 76</i>	3357	1087	7 1/2	393	78						
<i>Thompson Elizabeth</i>	3357	1087	5 1/2	1452	294						
<i>Thomas Edward</i>	-	-	1 1/2	1380	1276						
<i>Weller Edward</i>	3352	1087	40	1100	220						
	3357	-	50	2780	550						
<i>Welsh James M</i>	2352	-	10 1/2	2887	577						
	-	-	11 1/4	3093	619						
<i>Wason Mains</i>	3357	-	30	660	132						
<i>Waver John</i>	2202	-	20	220	44						
<i>Welsh Robert</i>	3357	1087	7	154	31						
				34479	6883						





Dover & Land Duplicate of Taxes for the Manuall of Delaware

Road Improvement, First Annual Installment, 1867.

Owner's Name	Oly ing	Oly as	Olyl Proprietor	No. of Acres Taxed.	Total Assessment.	Annual Installment.	December Payment 1867.	June Payment 1868.	Delinquencies on December Duplicate.	Penalty of 20 per cent. on Delinquencies.	Total June payment 1868.	Remarks.
Griffith J M	5135	1000	John Bode	24	880	176						
Gamble Samuel	4065		J Overlin	40	3880	776						
	4065		" "	78	6955	1391						
	5502	800	R Meas	174	33495	6699						
Gamble Annis	4065	1000	" "	1242	9170	1834						
Graham George	3952		M Mill	54	891	178						
Gaul Thomas	4065		Ames	12	2244	449						
Gamble Robert			" "	35 1/4	3877	775						
			" "	5	550	110						
Guy A J	5501	200	" "	1	220	44						
Guy John			" "	48	3960	792						
Hank Lewis	5735	1000	John Bode	122	12100	2420	1210					
Henderson Thomas	9028		John Hunt	100	2200	440	220					
Hure Samuel	4065		J Overlin	12	2640	528						
	5502	800	R Meas	70	15400	3080						
Hanawalt Perry			" "	82	6765	1353						
Howe W	3307	1057	J Overlin	118	9735	1947						
Harriott Samuel	5497	1358	J Overlin	78	825	165						
Johnson Griffin	5498	1352	R Meas	100	1100	220						
Jones Lucinda J	5501	800	" "	37 1/4	8748	1749						
					1256 82							





Dover Land Duplicate of Taxes for the *Marysville* Delaware

Road Improvement, First Annual Installment, 1867.

	Orig By	No a er	Orig Assess	No. of Acres Taxed.	Total Assessment.	Annual Installment.	December Payment. 1867.	June Payment. 1868.	Delinquencies on December Duplicate.	Penalty of 20 per cent. on Delinquencies.	Total June payment. 1868.	Remarks.
Curran James	5735	1000	Wilde	181 3/4	999 50	19 89						
Annis James B	5735	1000	Wilde	181 3/4	999 50	19 89						
Pyles Martin	5521	802	R Means	3 1/4	7 15	1 43						
Pritchard Geo W	5825	1000	Wilde	4	55	11						
Patrick John P	5521	802	R Means	10 1/2	143 68	28 74						
Perkins George	5498	1358	"	40	440	88						
Phillip Holdrige	"	"	"	40	440	88						
Roberts William	5435	1000	Wilde	17	23 37	4 68						
Richey Leonard	4025	"	John Overton	8 1/2	15 37	3 67						
Richey Joseph H	3852	"	"	100	22 00	4 40						
"	9028	"	John Hunt	94	38 38	7 67						
Richey W Lewis	"	"	"	32	3 52	7 6						
Russell Jeff	"	"	"	50	6 87	1 37						
Richey Catharine	4025	"	Wilde	20	33 00	6 60						
Richey Adam Sr	"	"	"	23 1/4	52 25	10 45						
Richey Adam Jr	"	"	"	7	15 40	3 08						
"	5502	802	R Means	106 3/4	334 85	46 97						
Richey J L	"	"	"	80	11 00	2 20						
Rogus Benj	3207	1087	"	70	15 40	3 08						
Ramsey Mrs	"	"	"	25	2 75	55						
Rittenhouse S J	5499	1358	"	24 1/4	203 32	40 66						
"	"	"	"	11	12 10	2 42						
Rittenhouse H G	"	"	"	14 3	47 11	9 44						
Rittenhouse D W	"	"	"	125	68 75	13 75						
Robinson John 2 <sup>d</sup>	"	"	"	100	16 50	3 30						
Robinson John 1 <sup>st</sup>	5835	"	"	112	73 87	14 77						
Richey W A	"	"	Wilde	2 1/4	1 65	33						
					1259 68							

Land Duplicate of Taxes for the *Marysville & Delaware*

Road Improvement, First Annual Installment, 1867.

Owner's Names	City	Acres	Cell	Parcels	No. of Acres Taxed.	Total Assessment.	Annual Installment.	December Payment. 1867.	June Payment. 1868.	Delinquencies on December Duplicate.	Penalty of 20 per cent. on Delinquencies.	Total June payment. 1868.	Remarks.
Savage Morgan		5735	1000	White	37	81 40	16 28						
"		5324	428	R Means	129	938 85	187 77						
"		5702	800	"	97	53 35	10 67						
Stiner C		3515	372	E Dause	25	5 50	1 10						
Stewart John H		"	"	"	6 1/2	20 29	4 06						
"		5497	1358	R Means	150	49 50	9 90						
Shuler William		5501	800	"	183	403 70	80 74						
Shuman Perry		2007	1097	J Graham	103	56 65	11 33						
Sprang Cyrus		5497	1358	R Means	184	20 10	6 02						
Said Samad		5498	"	"	2	3 30	66						
Seymour J		5735	1000	J White	12	3 30	66						
Thompson James		5735	1000	J White	202	416 62	83 34						
"		4025	"	J White	32	35 20	7 04						
"		5731	"	J White	32	71 50	14 30						
Taylor Andrew		4025	"	J White	52	8 58	1 71						
"		"	"	"	57	5 65	1 13						
Thomas Timothy		5498	1358	R Means	122	20 13	4 02						
Thomas Elias		"	"	"	32	3 52	70						
Taylor Andrew		3965	"	White	15	1 65	33						
Van Gordon S T		405	1100	J White	122	19 25	3 55						
Worley D W		5302	800	R Means	100	172 50	18 50						
Weaver S W		5497	1358	"	11	6 05	1 28						
Wasson Main		4025	"	J White	133 1/2	29 37	5 89						
Young James R		5497	1358	R Means	50	17 60	3 52						
						2473 46							





Land Duplicate of Taxes for the Richwood & Middletown

Road Improvement, First Annual Installment, 1867.

Crow's Name	No. of Acres Taxed.	Total Assessment.	Original Water Duty	Original Duty
Adams Simon	6307	350	Walden	W. Pelham
Blake & Godwin	6307	350	"	"
Burns Orie	"	"	"	"
Blackley M. S. B.	12654	500	"	Walden
Baker Alex	6293	4267	"	Blaiborn
Brunett Honor	"	"	"	"
Clark George	6307	350	"	W. Pelham
Clark Isiah	"	"	"	"
Cookright W. A.	"	"	"	"
"	6293	4267	"	Blaiborn
"	"	"	"	"
Davis David J.	6161	823	"	Johnson
Dilsaver Samuel	"	"	"	"
Dish John	"	"	"	"
Drover Calib	"	"	"	"
Evans, Minna C.	6161	823	"	Johnson
Ferguson W. A.	6293	4267	"	Blaiborn
Fawn E.	"	"	"	"
Gast Samuel	6161	823	"	Johnson
Hagen W. P.	6161	823	"	Johnson
Hamilton G. B.	"	"	"	"
Headley Isaal	6307	350	"	W. Pelham
Howison Charles J.	6161	823	"	Johnson
Howison S. G. A.	"	"	"	"
Kirby Maryet H.	6161	823	"	"
Kirby Thomas	"	"	"	"
"	6293	4267	"	Blaiborn
Kirby William	6161	823	"	Johnson

Annual Installment.	December Payment, 1867.	June Payment, 1868.	Delinquencies on December Duplicate.	Penalty of 20 per cent. on Delinquencies.	Total June payment, 1868.	Remarks.
33 22	3 37	99	43 28			
6 00	60	1 50	7 50			
9 60	96	2 78	12 38			
56 20	562	16 86	7 30 6			
1 30	13	39	1 69			
15 40	154	4 62	2 00 2			
1 50	15	45	1 95			
2 90	29	87	3 77			
34 00	340	10 20	44 60			
39 72	397	11 91	5 1 6 3			
3 50	35	105	4 55			
4 26	44	132	5 58			
3 20	32	96	4 16			
13 20	130	390	17 10			
27 10	270	810	35 20			
28 20	280	840	36 40			
25 37	253	759	32 96			
1 60	16	48	2 08			
11 50	115	345	14 96			
1 86	19	57	2 43			
1 28	12	36	1 64			
29 40	294	882	38 22			
1 91	19	57	2 56			
18 50	185	555	24 44			
2 80	28	84	3 64			
14 00	140	420	18 20			
60 50	605	1815	79 04			
7 50	75	225	9 75			
416 99 2	4172	12516	603 17			
13 5 1 6			9 75			
603 08						

Land Duplicate of Taxes for the Richmond & Middletown

Road Improvement, First Annual Installment, 1867.

Owner's Name	1867 Entry	Orig. Water Tax	Orig. Duty	No. of Acres Taxed.	Total Assessment.
Landon James	6129	1107	hutterick	46	
Landon Co	6293	4267	"	24	
Landon James	"	"	"	8 1/4	
Ladley John P	"	"	"	7 1/2	
Lindsley P	"	"	"	20 3/4	
Lavender Thomas	6161	823	"	132	
More Thomas	6293	4267	Blairstown	15	
Merritt W. H.	"	"	"	40	
Morris Ed	6293	4267	Blairstown	44	
Proper Thomas	6161	823	John Brown	42	
Rector E	6293	4267	Blairstown	1	
Rop J. A	"	"	"	50	
Rop J. A	"	"	"	14	
Rodgers J. A	6161	823	John Brown	50	
Rodgers J. A	6129	4267	J. Saggart	20 3/4	
Smith John Michael	6161	823	John Brown	126	
Smith Thomas	"	"	"	64 1/4	
Schofield Lyman	"	"	"	65	
Stevenson J. E	6278	502	Evans Ferry	287	
Shepherd E	6293	4267	Blairstown	2	
Taylor Richard	6253	4267	"	51	
Touyet Lucken	"	"	"	22	
Tobau W	6161	823	John Brown	69 3/4	
Ussat William	"	"	"	74 1/4	
Westlake E. J	6293	4267	Blairstown	102	
Wells Sarah J	"	"	"	3 1/2	
Webster B. A	6307	550	W. Pelham	66	
Wells John	"	"	"	14	
Woodruff John W	6293	4267	Blairstown	1	
Woodruff James W	"	"	"	1	
Whitney A J	6161	"	"	49	
Young Stephen	6293	"	"	55	

Annual Installment.	December Payment, 1867.	June Payment, 1868.	Delinquencies on December Duplicate.	Penalty of 20 per cent. on Delinquencies.	Total June payment, 1868.	Remarks.
1 54	18	54			2 36	
16 80	1 68	5 04			21 84	
3 30	33	100			430	
28 00	2 80	8 40			36 40	
14 52	1 45	4 35			18 87	
10 52	1 05	3 15			13 71	
<del>5 25</del>	<del>53</del>					
5 25	53	1 59			6 84	
28 00	2 80	8 40			36 40	
2 97	30	91			387	
29 40	2 90	8 70			38 10	
110	11	12			52	
20 00	2 00	6 00			26 00	
9 50	75	2 84			10 64	
10 00	1 00	3 00			13 00	
11 80	1 48	1 44			6 20	
75 60	7 52	22 68			98 28	
6 42	64	1 72			8 34	
15 40	1 04	3 12			13 52	
17 22	1 72	5 16			22 38	
80	8	25			105	
35 87	3 59	10 77			46 64	
4 40	1 44	1 32			5 72	
11 16	1 11	3 33			12 27	
29 80	2 98	8 94			38 74	1937
42 40	4 24	12 72			55 12	
30	3	10			40	
13 20	1 32	3 96			17 16	
4 20	42	1 26			5 46	
100	4	12			52	
100	4	12			52	
311 30	3 43	10 29			44 59	
24 50	2 45	7 35			31 85	
49 70	4 65				64 67	#64167
					603.17	
					1244.84	







# Land Duplicate of Taxes for the Agricultural

# Road Improvement, First Annual Installment, 1867.

				No. of Acres Taxed.	Total Assessment.	Annual Installment.	December Payment, 1867.	June Payment, 1868.	Delinquencies on December Duplicate.	Penalty of 20 per cent. on Delinquencies.	Total June payment, 1868.	Remarks.
May B. A	3354	Milwaukee Ed Bourne	24 <sup>3</sup> / <sub>4</sub>	248	00	\$9 60						
Grummins J. A	.	.	2 <sup>1</sup> / <sub>2</sub>	12		2 40						
Keys B. F	.	.	2	150		2 00						
Robb W. H.	4066	.	16	96		14 20						2500.00
-	3352	.	11	73		14 60						250
-	3357	.	22	15		3 00						
Sandwich Elm	3352	1087	10	100		20 00						
Mun. Co. Agl Society				500	-	100 00						1111
			1054			210 80	110 50					1400.00
						66 00	66 00					1500
						230 80	230 80					Sheet
						507 60	407 60					
						253 80	203.30	507		100		for \$ 2000
						47	100			20 40		400
						212 80	300			140		=
										281		2000
										75		
										359		

2500  
1720  
480

for \$ 2000  
400  
= 2000

# Land Duplicate of Taxes for the Agricultural

# Road Improvement, First Annual Installment, 1887

				No. of Acres Taxed.	Total Assessment.	Annual Installment.	December Payment, 1887.	June Payment, 1888.	Delinquencies on December Duplicate.	Penalty of 20 per cent. on Delinquencies.	Total June payment, 1888.	Remarks.
American Wesley	3384	1087	Madison	Ed Dowd	12	8	1 60					
Botkins Isaac					9 1/2	35	7 00					
Brown Mary					8	3	60					
Brown Tho					2 3/4	28	5 60					
Conrad Alex					1/2	7	1 40					
Clements J. W. (Beaver)					7	6	1 20					
Cannon J. L.					3/8	4	80					
Clements J. H.					7/2	6	1 20					
Eaton M. M.					1/2	4	80					
Hullington M. J.					5	20	4 00					
Portt Horaci					1/2	2	40					
Portt Ruben					1/4	10	2 00					
Quinn J. J.					1/2	30	6 00					
Rathbone John					1/4	1	20					
Spaulden J. N.					4 3/8	6	1 20					
Henderson R. M.					1	9	1 80					
Reyes Andrew					3	20	4 00					
Lawrence Rosanna					9/8	5	1 00					
Longbrake Levi					6	25	5 00					
Lawrence M. C.					7/10	12	2 50					
Murray A. H.					1 3/4	15	3 00					
M. M. M. J.					1/2	10	2 00					
Piper Martha C.					3/8	5	1 00					
Robb W. H. A. J.					3 1/6	23	4 60					
Spencer Henry					1/4	4	80					
Snider Philip					1/2	20	4 00					
Taylor Susan H.					1/4	4	80					
Westlake Josiah					1/2	8	1 60					
						330						

175  
 115000  
 1000  
 8.50  
 4.25  
 10.75

6610

# Land Duplicate of Taxes for the Agricultural

# Road Improvement, First Annual Installment, 1867.

	No. of Acres Taxed.	Total Assessment.	Annual Installment.	December Payment, 1867.	June Payment, 1868.	Delinquencies on December Duplicate.	Penalty of 20 per cent. on Delinquencies.	Total June payment, 1868.	Remarks.
Adams Isaac	12, 13, 21	10	2 00						
Adams James	11	5	1 00						
Baxter W. E.	273	10	2 00						
Bonjour W. J.	8	3	60						
Coats John B.	170	8	1 60						
Dodds Joseph	8	2	40						
Frost Huber	274	10	2 00						
Gay H. S.	26	2	40						
Gastine John	19, 21, 28, 29, 30, 31	10	2 00						
Houston Chas	1	25	5 00						
Haley Patrick	17, 18, 19	79	15 80						
Hupp G. W.	5, 6, 7, 8	106	21 20						
Hubbard W. S.	9	10	2 00						
Brasley Catherine	17	6	1 20						
Johnson Margaret	19	71	14 20						
Keys A.	20, 22, 23, 24	12	2 40						
Keys B. W.	169	18	3 60						
Lawrence M. C.	15	5	1 00						
Malin Charity	12, 13	12	2 40						
Malin W. R. A.	15, 2	13	2 60						
McClure Jam	18	8	1 60						
Malin Mary	171	7	1 40						
McAlister Sander	23	20	4 00						
-	4	71	14 20						
-	3	12	2 40						
Marsh A. M. S.	14, 15	9	1 80						
Monoy J. D.	275, 276, 277, 278, 279, 282	190	38 00					41 00	
McLough Joseph	8	20	4 00						
Niel S. H.	2	3	60						
Oxley James	25	6	1 20						
Porter John L.		85	17 00						
Powers Joseph	40	15	3 00						
Robinson A. B.	1	21	4 00						
Randall Faber	10	5	1 00						
Stewart O.	208, 209	66	13 20						
Stewart E.	1	7	1 40						
Scova N.	14, 15	15	3 00						
Tomney A. W.	227	12	2 40						
Whelpley M.	6	15	3 00						
Williams O. B.	39, 40	28	4 00						
Wright L.	16	60	12 00						
Wiley John	278	71	14 20						
		4	2 00						

1195-  
330  
1050  
2579

for 1871 = \$ 507 60  
210 80  
210 80  
66  
487 60 =

1495- 144  
1195- 1195  
2390  
2/3

80  
98  
120  
21

